

HyNet North West

LAND PLANS

HyNet Carbon Dioxide Pipeline DCO

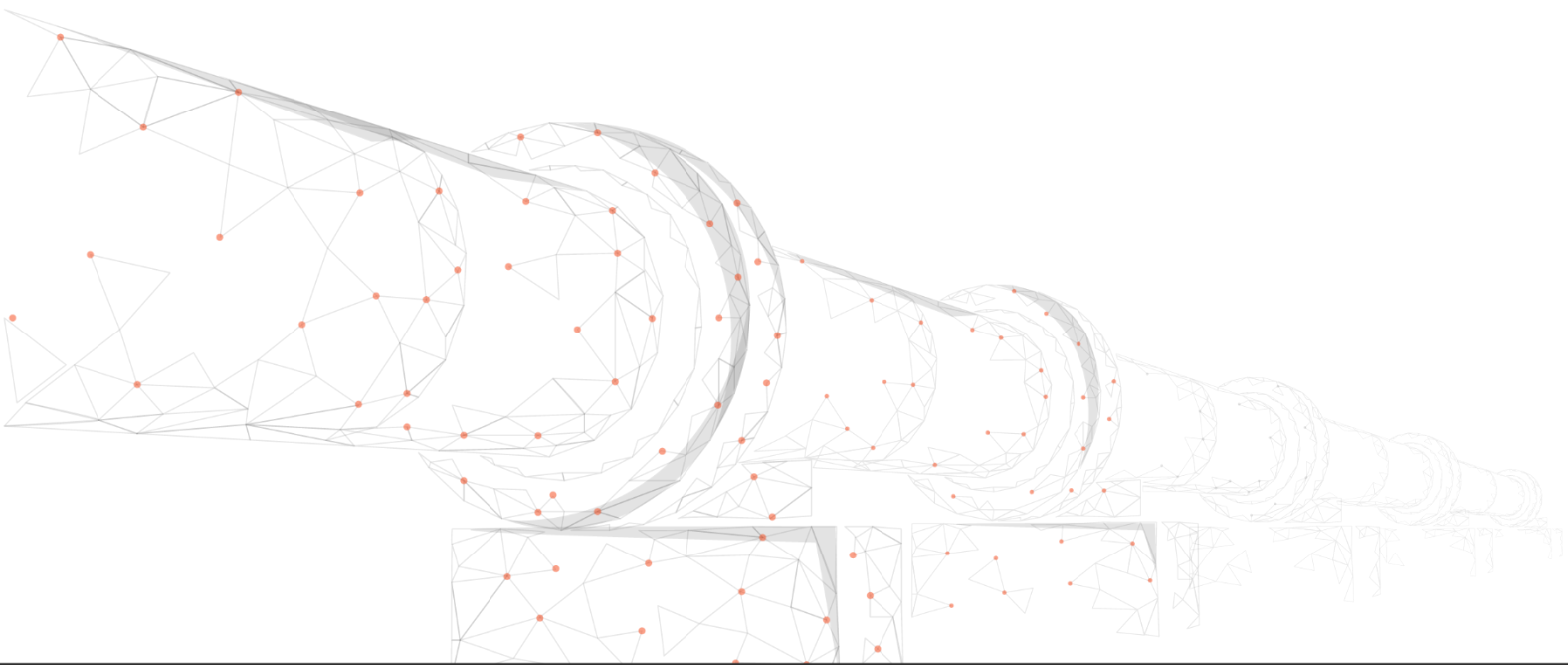
Planning Act 2008

The Infrastructure Planning (Applications: Prescribed Forms and Procedure) Regulations 2009 – Regulation 5(2)(i)

Document Reference Number D.2.2

Applicant: Liverpool Bay CCS Limited

Inspectorate Reference: EN070007



REVISION: E

DATE: May 2023

DOCUMENT OWNER: WSP UK Limited

PUBLIC

QUALITY CONTROL

Document Reference	D.2.2				
Document Owner	WSP				
Revision	Date	Comments	Author	Check	Approver
A	September 2022	Submitted with DCO application	PT	VB	AV
B	March 2023	S51	PT	VB	AV
C	March 2023	Change Request 1	PT	VB	AV
D	May 2023	Deadline 2	PT	VB	AV
E	May 2023	Change Request 2	PT	VB	AV



Service Layer Credits: Contains OS data © Crown Copyright and database right 2020 1:750,000

Key:
 Order Limits

1. All dimensions are in metres unless stated otherwise.
2. These Land Plans should be read in conjunction with other plans and documents in the Development Consent Order application in particular the Book of Reference.
3. All easements, servitudes and private rights in land are proposed to be extinguished on land shown coloured pink on these land plans. All easements, servitudes and private rights in land are proposed to be extinguished, so far as their continued exercise would be inconsistent with the exercise of the rights or restrictions proposed to be acquired by the undertaker on land shown coloured blue on these land plans. All easements, servitudes and private rights are proposed to be suspended while the undertaker is in temporary possession of the land shown coloured green on these land plans.
4. The number labels relate to plot numbers. Please refer to the Book of Reference for more information about these plots, including the approximate area of each plot (in square metres). Plot numbers include a reference to the relevant sheet of the Land Plans. In this numbering convention, a plot number comprises the sheet number followed by the actual plot number, e.g. Plot 1-24, where '1' is the sheet number (sheet 1) and '24' is the plot number (24 on sheet 1).

REVISION	DRAWN	CHECKED	APPROVED	DATE
E	NC	PT	VB	18/05/2023
D	RH	PT	VB	28/04/2023
C	NC	PT	VB	13/01/2023
B	NC	PT	VB	13/01/2023
A	NC	PT	VB	21/09/2022

SCALE: 1:60,000
0 2,500 5,000 Metres

Mapping reproduced by permission of Ordnance Survey on behalf of HMSO

Contains OS data © Crown Copyright and database right 2023

HyNet North West

PROJECT TITLE
HyNet Carbon Dioxide Pipeline DCO

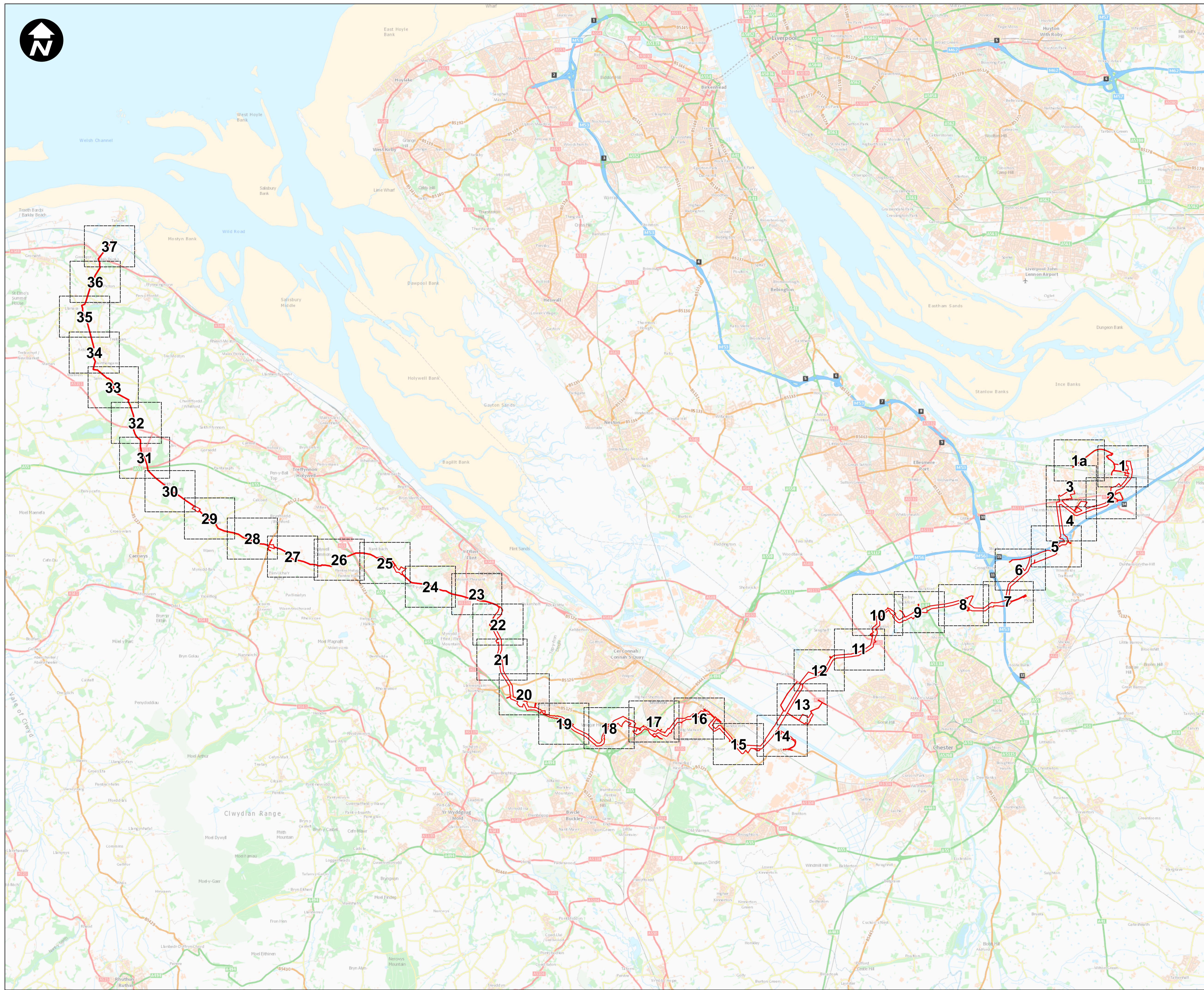
DRAWING TITLE
LAND PLAN REGULATION 5(2)(i) APPLICATION DOCUMENT REFERENCE D.2.2 KEY PLAN

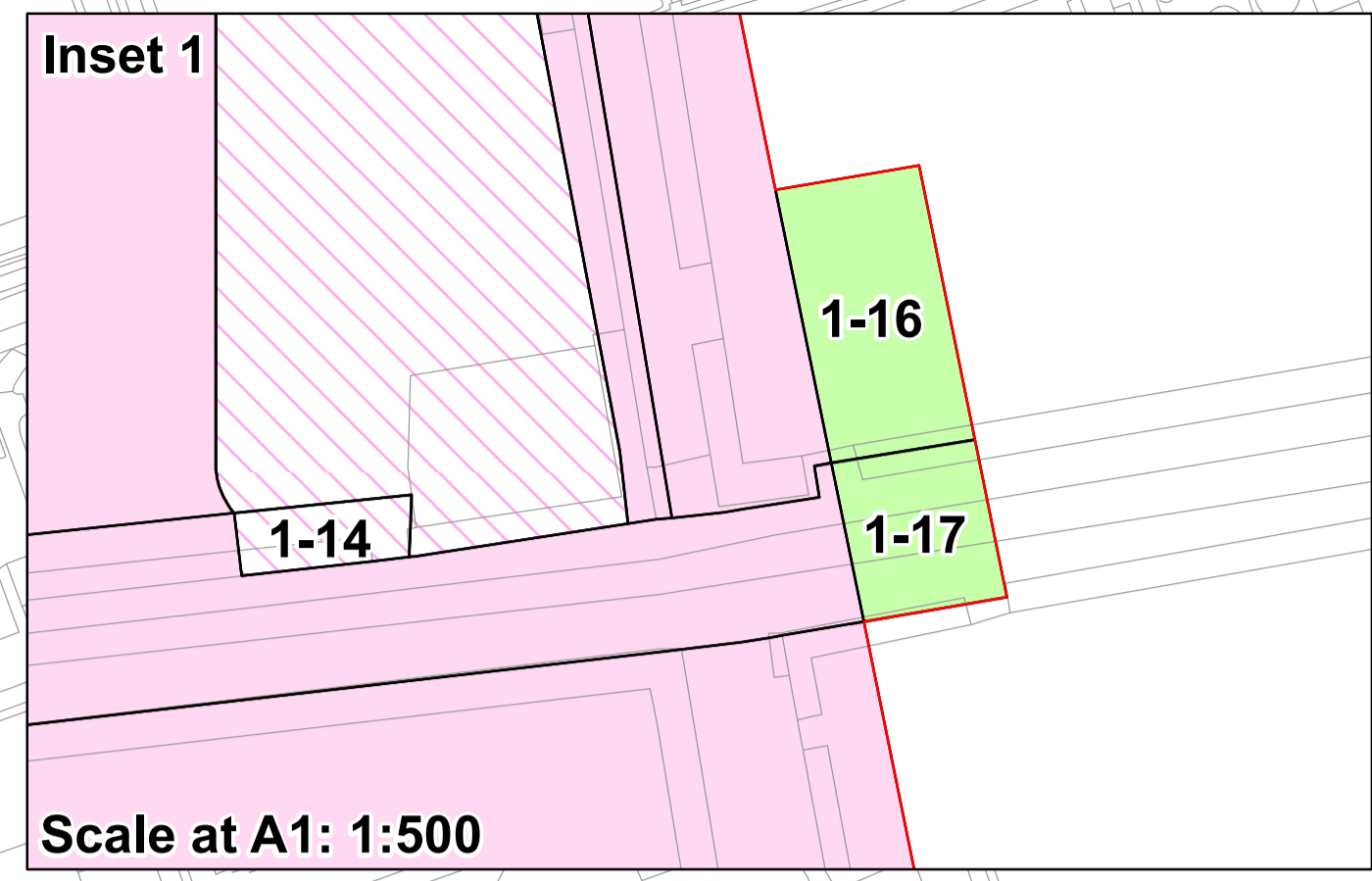
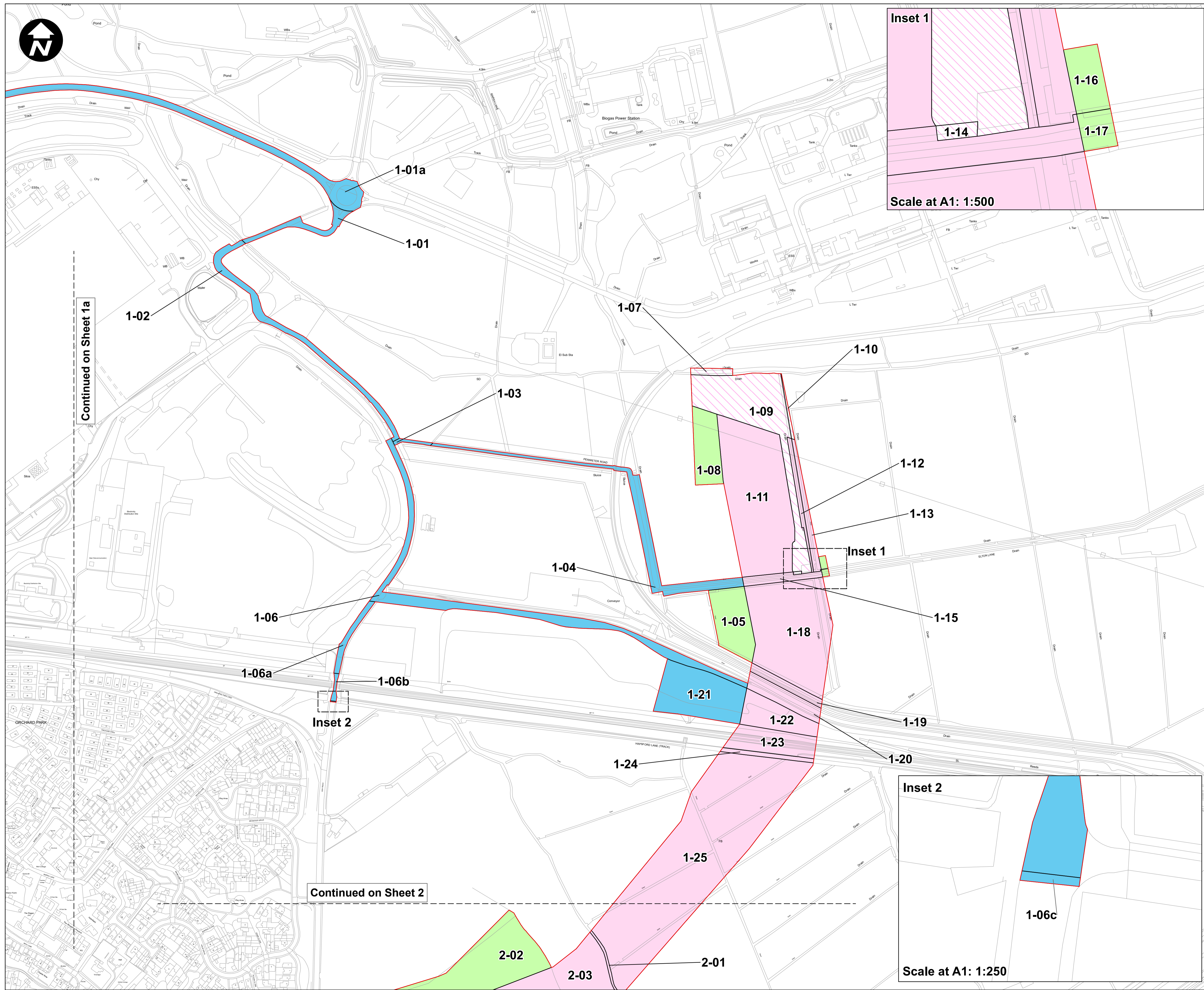
DRAWING STATUS
CHANGE REQUEST 2

DRAWN	CHECKED	APPROVED	AUTHORISED
NC	PT	VB	AV

SCALE @ A1 SIZE	DATE	REVISION
1:60,000	18/05/2023	E

DRAWING NUMBER
EN070007-D.2.2-LP-Key Plan






Key:

- Order Limits
- Permanent acquisition of land
- Permanent acquisition of subsurface
- Permanent acquisition of rights
- Temporary possession of land

1. All dimensions are in metres unless stated otherwise.
2. These Land Plans should be read in conjunction with other plans and documents in the Development Consent Order application in particular the Book of Reference.
3. All easements, servitudes and private rights in land are proposed to be extinguished on land shown coloured pink on these land plans. All easements, servitudes and private rights in land are proposed to be extinguished, so far as their continued exercise would be inconsistent with the exercise of the rights or restrictions proposed to be acquired by the undertaker on land shown coloured blue on these land plans. All easements, servitudes and private rights are proposed to be suspended while the undertaker is in temporary possession of the land shown coloured green on these land plans.
4. The number labels relate to plot numbers. Please refer to the Book of Reference for more information about these plots, including the approximate area of each plot (in square metres). Plot numbers include a reference to the relevant sheet of the Land Plans. In this numbering convention, a plot number comprises the sheet number followed by the actual plot number, e.g. Plot 1-24, where '1' is the sheet number (sheet 1) and '24' is the plot number (24 on sheet 1).

E	NC	PT	VB	18/05/2023
D	RH	PT	VB	28/04/2023
C	NC	PT	VB	13/01/2023
B	NC	PT	VB	13/01/2023
A	NC	PT	VB	21/09/2022
REVISION	DRAWN	CHECKED	APPROVED	DATE



Mapping reproduced by permission of Ordnance Survey on behalf of HMSO
 Contains OS data © Crown Copyright and database right 2023

HyNet North West

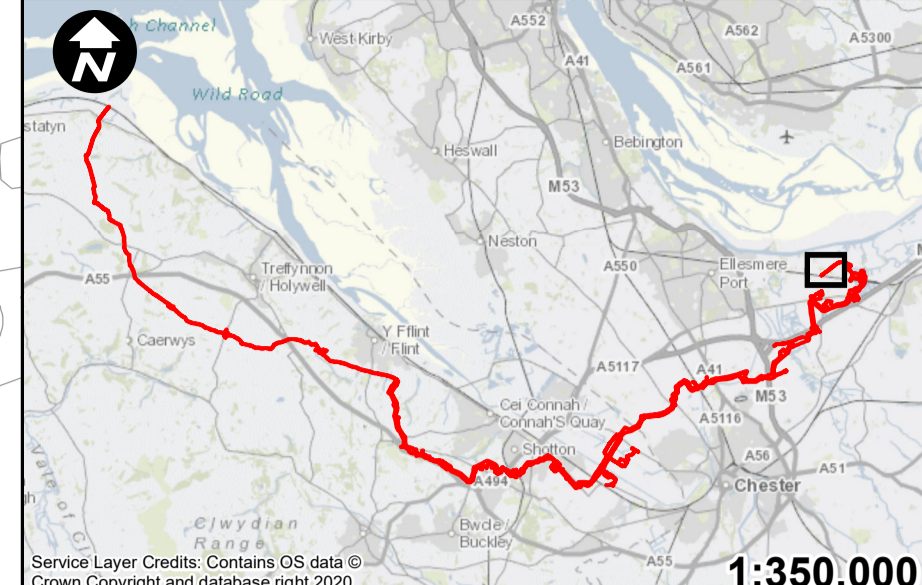
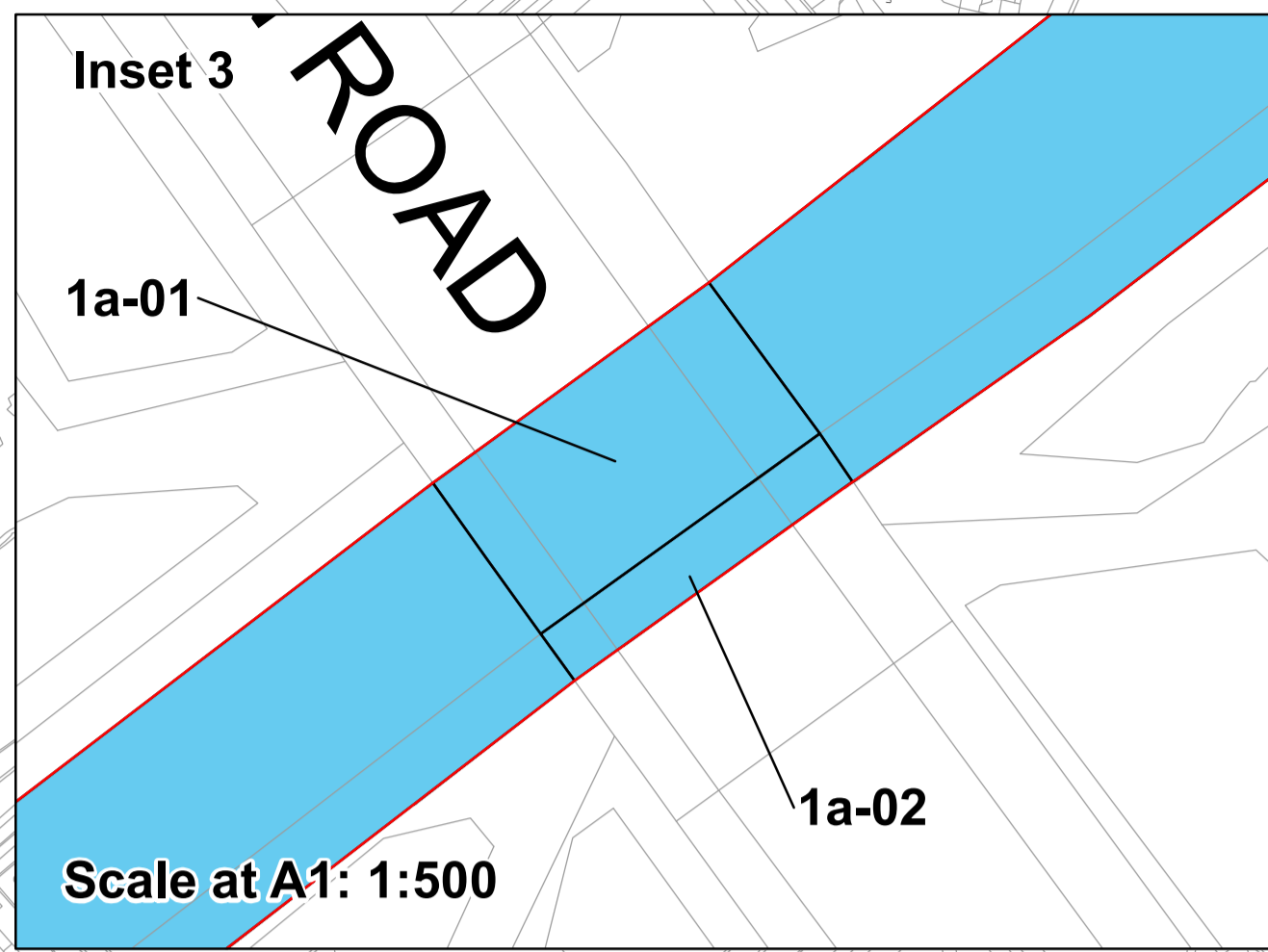

PROJECT TITLE
 HyNet Carbon Dioxide Pipeline DCO

DRAWING TITLE
 LAND PLAN REGULATION 5(2)(i) APPLICATION DOCUMENT
 REFERENCE D.2.2 SHEET 1

DRAWING STATUS
 CHANGE REQUEST 2

DRAWN NC	CHECKED PT	APPROVED VB	AUTHORISED AV
SCALE @ A1 SIZE 1:2,500		DATE 18/05/2023	REVISION E

DRAWING NUMBER
 EN070007-D.2.2-LP-Sheet 1



Key:

- Order Limits
- Permanent acquisition of rights

- All dimensions are in metres unless stated otherwise.
- These Land Plans should be read in conjunction with other plans and documents in the Development Consent Order application in particular the Book of Reference.
- All easements, servitudes and private rights in land are proposed to be extinguished on land shown coloured pink on these land plans. All easements, servitudes and private rights in land are proposed to be extinguished, so far as their continued exercise would be inconsistent with the exercise of the rights or restrictions proposed to be acquired by the undertaker on land shown coloured blue on these land plans. All easements, servitudes and private rights are proposed to be suspended while the undertaker is in temporary possession of the land shown coloured green on these land plans.
- The number labels relate to plot numbers. Please refer to the Book of Reference for more information about these plots, including the approximate area of each plot (in square metres). Plot numbers include a reference to the relevant sheet of the Land Plans. In this numbering convention, a plot number comprises the sheet number followed by the actual plot number, e.g. Plot 1-24, where '1' is the sheet number (sheet 1) and '24' is the plot number (24 on sheet 1).

E	NC	PT	VB	18/05/2023
D	RH	PT	VB	28/04/2023
C	NC	PT	VB	13/01/2023
B	NC	PT	VB	13/01/2023
A	NC	PT	VB	21/09/2022
REVISION	DRAWN	CHECKED	APPROVED	DATE

SCALE: 1:2,500

Mapping reproduced by permission of Ordnance Survey on behalf of HMSO
 Contains OS data © Crown Copyright and database right 2023

HyNet North West

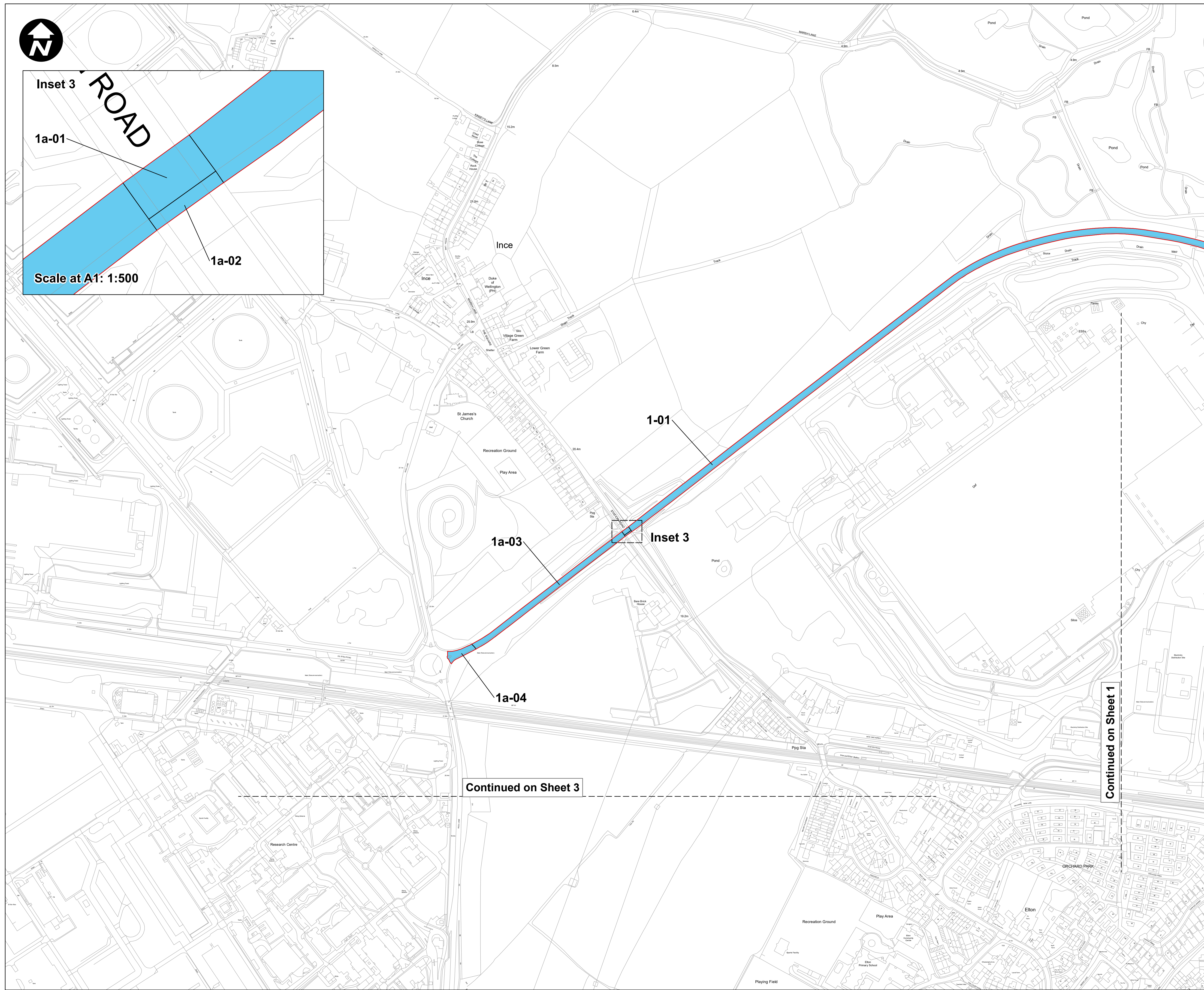
PROJECT TITLE
 HyNet Carbon Dioxide Pipeline DCO

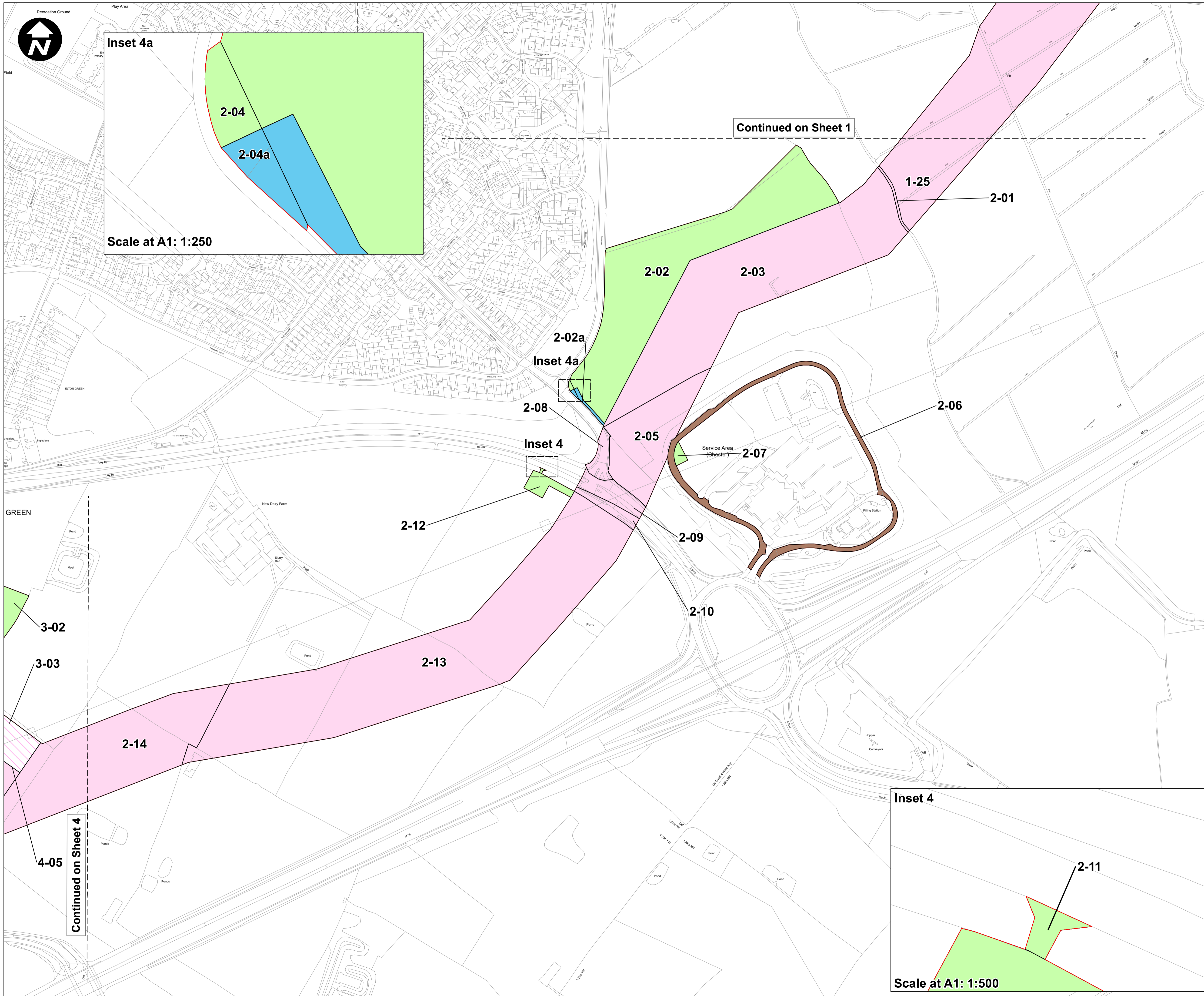
DRAWING TITLE
 LAND PLAN REGULATION 5(2)(i) APPLICATION DOCUMENT REFERENCE D.2.2 SHEET 1a

DRAWING STATUS
 CHANGE REQUEST 2

DRAWN NC	CHECKED PT	APPROVED VB	AUTHORISED AV
SCALE @ A1 SIZE 1:2,500		DATE 18/05/2023	REVISION E

DRAWING NUMBER
 EN070007-D.2.2-LP-Sheet 1a





Inset 4a

Scale at A1: 1:250

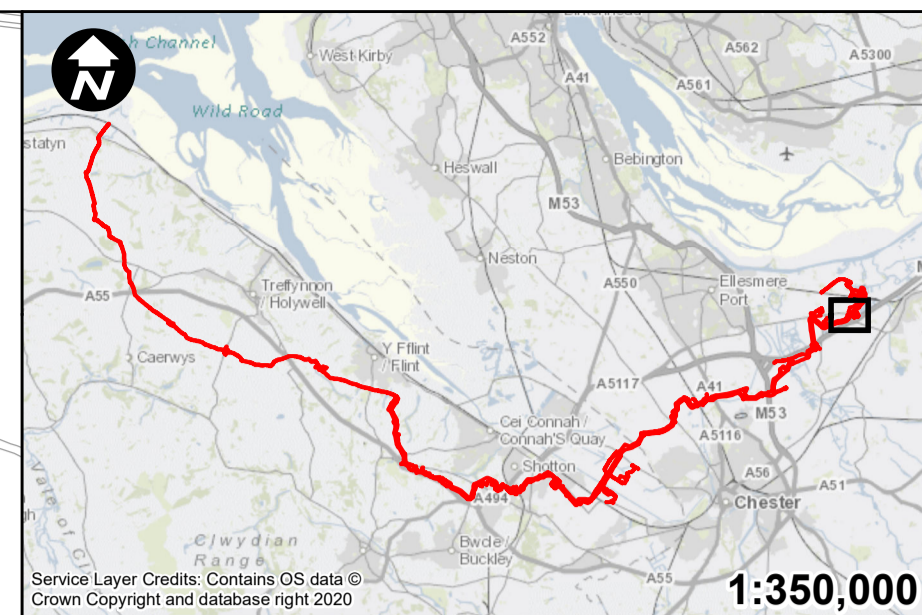
Continued on Sheet 1

Inset 4a

Inset 4

Inset 4

Scale at A1: 1:500

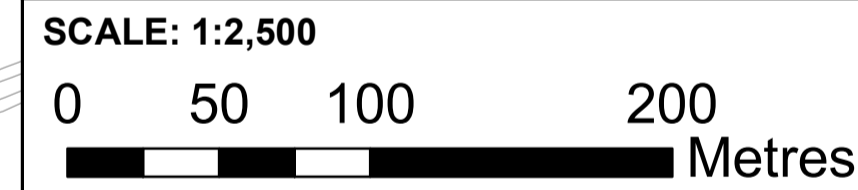


Key:

- Order Limits
- Permanent acquisition of land
- Permanent acquisition of subsurface
- Permanent acquisition of rights
- Temporary possession of land
- Temporary use of land to take access

1. All dimensions are in metres unless stated otherwise.
2. These Land Plans should be read in conjunction with other plans and documents in the Development Consent Order application in particular the Book of Reference.
3. All easements, servitudes and private rights in land are proposed to be extinguished on land shown coloured pink on these land plans. All easements, servitudes and private rights in land are proposed to be extinguished, so far as their continued exercise would be inconsistent with the exercise of the rights or restrictions proposed to be acquired by the undertaker on land shown coloured blue on these land plans. All easements, servitudes and private rights are proposed to be suspended while the undertaker is in temporary possession of the land shown coloured green on these land plans.
4. The number labels relate to plot numbers. Please refer to the Book of Reference for more information about these plots, including the approximate area of each plot (in square metres). Plot numbers include a reference to the relevant sheet of the Land Plans. In this numbering convention, a plot number comprises the sheet number followed by the actual plot number, e.g. Plot 1-24, where '1' is the sheet number (sheet 1) and '24' is the plot number (24 on sheet 1).

E	NC	PT	VB	18/05/2023
D	RH	PT	VB	28/04/2023
C	NC	PT	VB	13/01/2023
B	NC	PT	VB	13/01/2023
A	NC	PT	VB	21/09/2022
REVISION	DRAWN	CHECKED	APPROVED	DATE



Mapping reproduced by permission of Ordnance Survey on behalf of HMSO

Contains OS data © Crown Copyright and database right 2023

HyNet North West

PROJECT TITLE
HyNet Carbon Dioxide Pipeline DCO

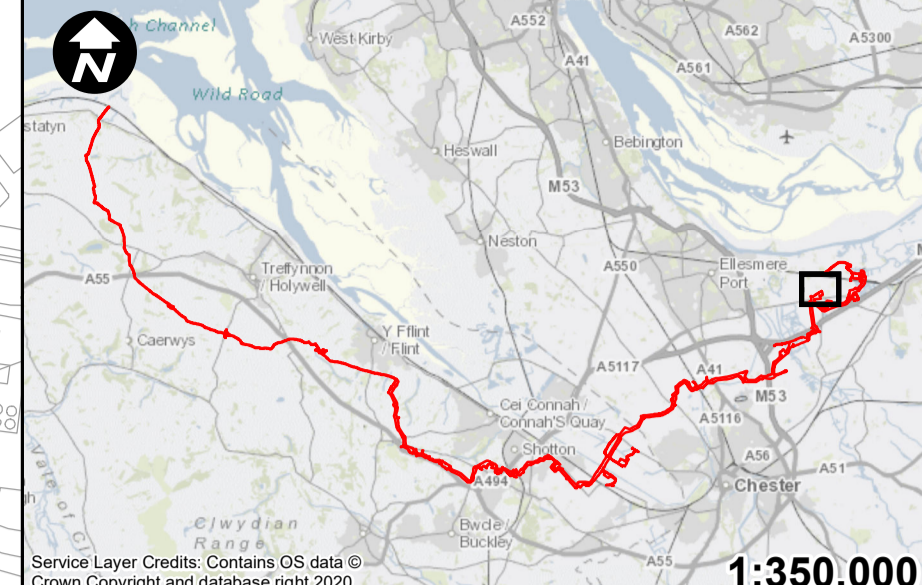
DRAWING TITLE
LAND PLAN REGULATION 5(2)(i) APPLICATION DOCUMENT REFERENCE D.2.2 SHEET 2

DRAWING STATUS
CHANGE REQUEST 2

DRAWN	CHECKED	APPROVED	AUTHORISED
NC	PT	VB	AV

SCALE @ A1 SIZE	DATE	REVISION
1:2,500	18/05/2023	E

DRAWING NUMBER
 EN070007-D.2.2-LP-Sheet 2



1:350,000

Key:

- Order Limits
- Permanent acquisition of land
- Permanent acquisition of subsurface
- Permanent acquisition of rights
- Temporary possession of land

1. All dimensions are in metres unless stated otherwise.
2. These Land Plans should be read in conjunction with other plans and documents in the Development Consent Order application in particular the Book of Reference.
3. All easements, servitudes and private rights in land are proposed to be extinguished on land shown coloured pink on these land plans. All easements, servitudes and private rights in land are proposed to be extinguished, so far as their continued exercise would be inconsistent with the exercise of the rights or restrictions proposed to be acquired by the undertaker on land shown coloured blue on these land plans. All easements, servitudes and private rights are proposed to be suspended while the undertaker is in temporary possession of the land shown coloured green on these land plans.
4. The number labels relate to plot numbers. Please refer to the Book of Reference for more information about these plots, including the approximate area of each plot (in square metres). Plot numbers include a reference to the relevant sheet of the Land Plans. In this numbering convention, a plot number comprises the sheet number followed by the actual plot number, e.g. Plot 1-24, where '1' is the sheet number (sheet 1) and '24' is the plot number (24 on sheet 1).

E	NC	PT	VB	18/05/2023
D	RH	PT	VB	28/04/2023
C	NC	PT	VB	13/01/2023
B	NC	PT	VB	13/01/2023
A	NC	PT	VB	21/09/2022
REVISION	DRAWN	CHECKED	APPROVED	DATE

SCALE: 1:2,500

Mapping reproduced by permission of Ordnance Survey on behalf of HMSO
 Contains OS data © Crown Copyright and database right 2022

HyNet North West

PROJECT TITLE
HyNet Carbon Dioxide Pipeline DCO

DRAWING TITLE
LAND PLAN REGULATION 5(2)(i) APPLICATION DOCUMENT REFERENCE D.2.2 SHEET 3

DRAWING STATUS
CHANGE REQUEST 2

DRAWN	CHECKED	APPROVED	AUTHORISED
NC	PT	VB	AV

SCALE @ A1 SIZE	DATE	REVISION
1:2,500	18/05/2023	E

DRAWING NUMBER
 EN070007-D.2.2-LP-Sheet 3

1a-04

Continued on Sheet 1a

Inset 3

12.2m

3-01

Scale at A1: 1:250

3-07

3-05

3-09

3-10

3-04

3-06

3-08

3-12

3-11

3-15

3-13

3-18a

3-14

3-16

Continued on Sheet 4

Inset 3

Continued on Sheet 2

3-18

4-18

4-16

3-17

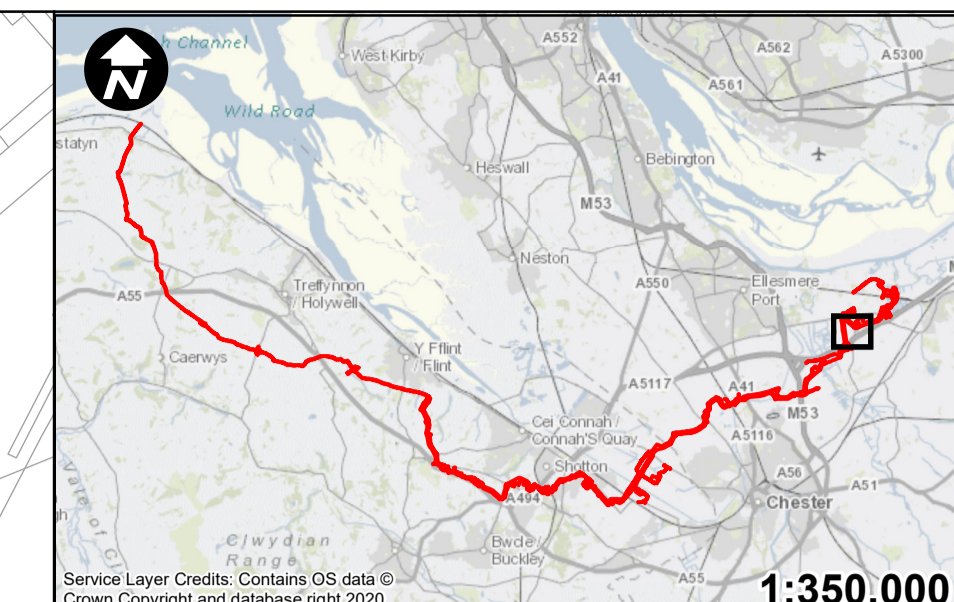
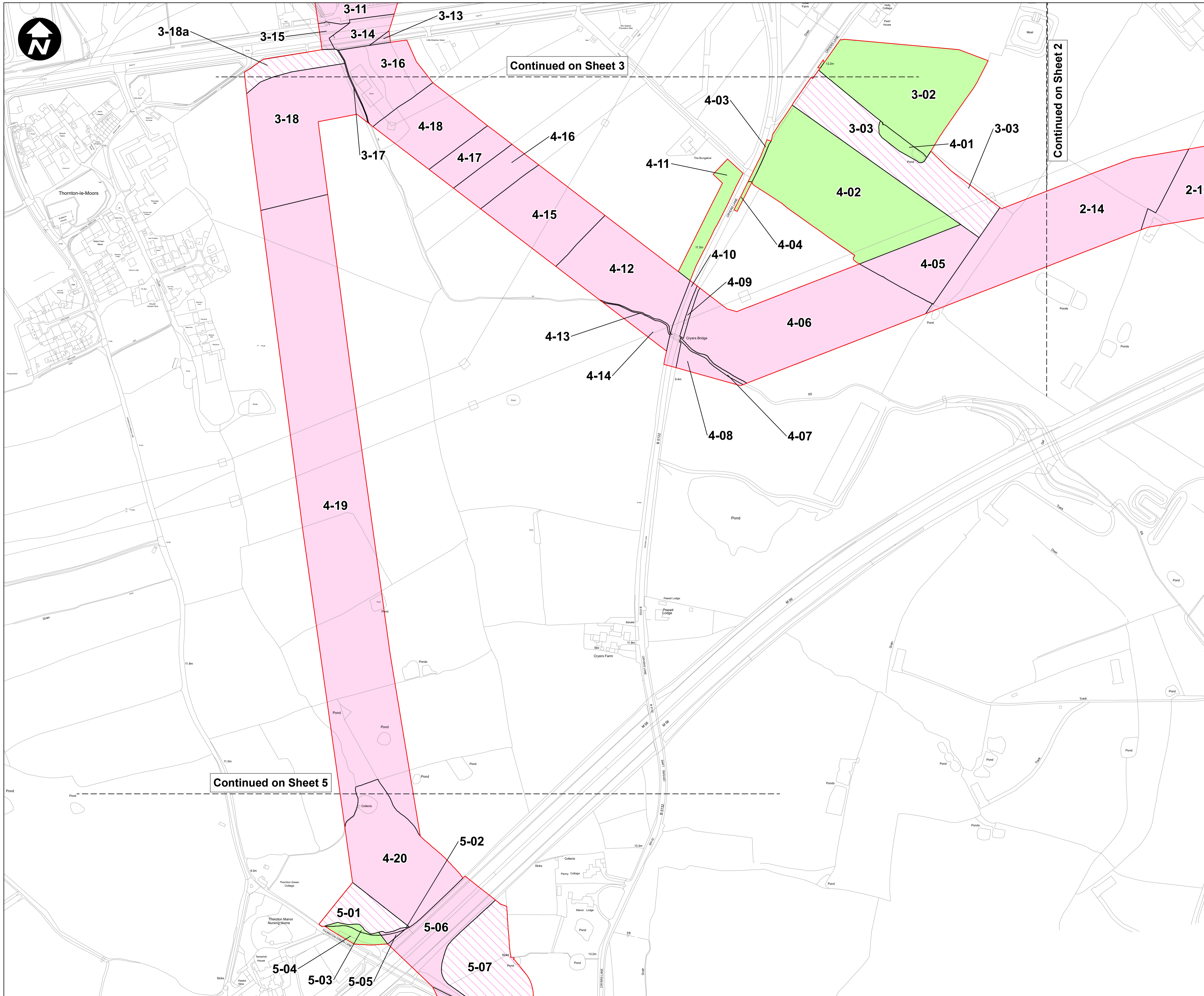
4-17

4-03

3-02

4-01

4-11




Key:

- Order Limits
- Permanent acquisition of land
- Permanent acquisition of subsurface
- Temporary possession of land

1. All dimensions are in metres unless stated otherwise.
2. These Land Plans should be read in conjunction with other plans and documents in the Development Consent Order application in particular the Book of Reference.
3. All easements, servitudes and private rights in land are proposed to be extinguished on land shown coloured pink on these land plans. All easements, servitudes and private rights in land are proposed to be extinguished, so far as their continued exercise would be inconsistent with the exercise of the rights or restrictions proposed to be acquired by the undertaker on land shown coloured blue on these land plans. All easements, servitudes and private rights are proposed to be suspended while the undertaker is in temporary possession of the land shown coloured green on these land plans.
4. The number labels relate to plot numbers. Please refer to the Book of Reference for more information about these plots, including the approximate area of each plot (in square metres). Plot numbers include a reference to the relevant sheet of the Land Plans. In this numbering convention, a plot number comprises the sheet number followed by the actual plot number, e.g. Plot 1-24, where '1' is the sheet number (sheet 1) and '24' is the plot number (24 on sheet 1).

E	RH	PT	VB	15/05/2023
D	RH	PT	VB	28/04/2023
C	NC	PT	VB	28/02/2023
B	NC	PT	VB	28/02/2023
A	NC	PT	VB	21/09/2022
REVISION	DRAWN	CHECKED	APPROVED	DATE



Mapping reproduced by permission of Ordnance Survey on behalf of HMSO
 Contains OS data © Crown Copyright and database right 2023

HyNet North West

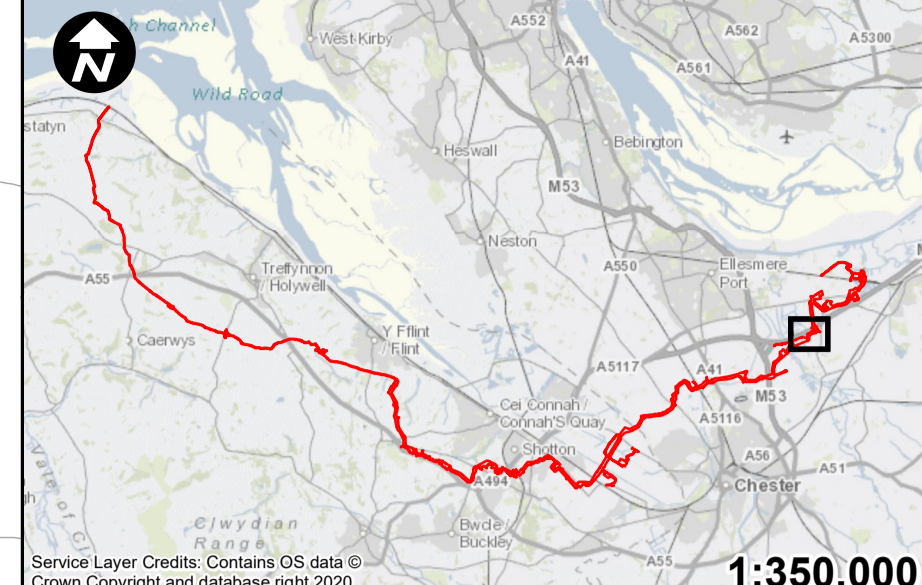

PROJECT TITLE
 HyNet Carbon Dioxide Pipeline DCO

DRAWING TITLE
 LAND PLAN REGULATION 5(2)(i) APPLICATION DOCUMENT REFERENCE D.2.2 SHEET 4

DRAWING STATUS
 CHANGE REQUEST 2

DRAWN	CHECKED	APPROVED	AUTHORISED
NC	PT	VB	AV
SCALE @ A1 SIZE		DATE	REVISION
1:2,500		18/05/2023	E

DRAWING NUMBER
 EN070007-D.2.2-LP-Sheet 4



Scale: 1:350,000

- Key:**
- Order Limits
 - Permanent acquisition of land
 - Permanent acquisition of subsurface
 - Permanent acquisition of rights
 - Temporary possession of land

1. All dimensions are in metres unless stated otherwise.
2. These Land Plans should be read in conjunction with other plans and documents in the Development Consent Order application in particular the Book of Reference.
3. All easements, servitudes and private rights in land are proposed to be extinguished on land shown coloured pink on these land plans. All easements, servitudes and private rights in land are proposed to be extinguished, so far as their continued exercise would be inconsistent with the exercise of the rights or restrictions proposed to be acquired by the undertaker on land shown coloured blue on these land plans. All easements, servitudes and private rights are proposed to be suspended while the undertaker is in temporary possession of the land shown coloured green on these land plans.
4. The number labels relate to plot numbers. Please refer to the Book of Reference for more information about these plots, including the approximate area of each plot (in square metres). Plot numbers include a reference to the relevant sheet of the Land Plans. In this numbering convention, a plot number comprises the sheet number followed by the actual plot number, e.g. Plot 1-24, where '1' is the sheet number (sheet 1) and '24' is the plot number (24 on sheet 1).

E	NC	PT	VB	18/05/2023
D	RH	PT	VB	28/04/2023
C	NC	PT	VB	13/01/2023
B	NC	PT	VB	13/01/2023
A	NC	PT	VB	21/09/2022
REVISION	DRAWN	CHECKED	APPROVED	DATE

SCALE: 1:2,500

0 50 100 200 Metres

Mapping reproduced by permission of Ordnance Survey on behalf of HMSO
Contains OS data © Crown Copyright and database right 2023

HyNet North West

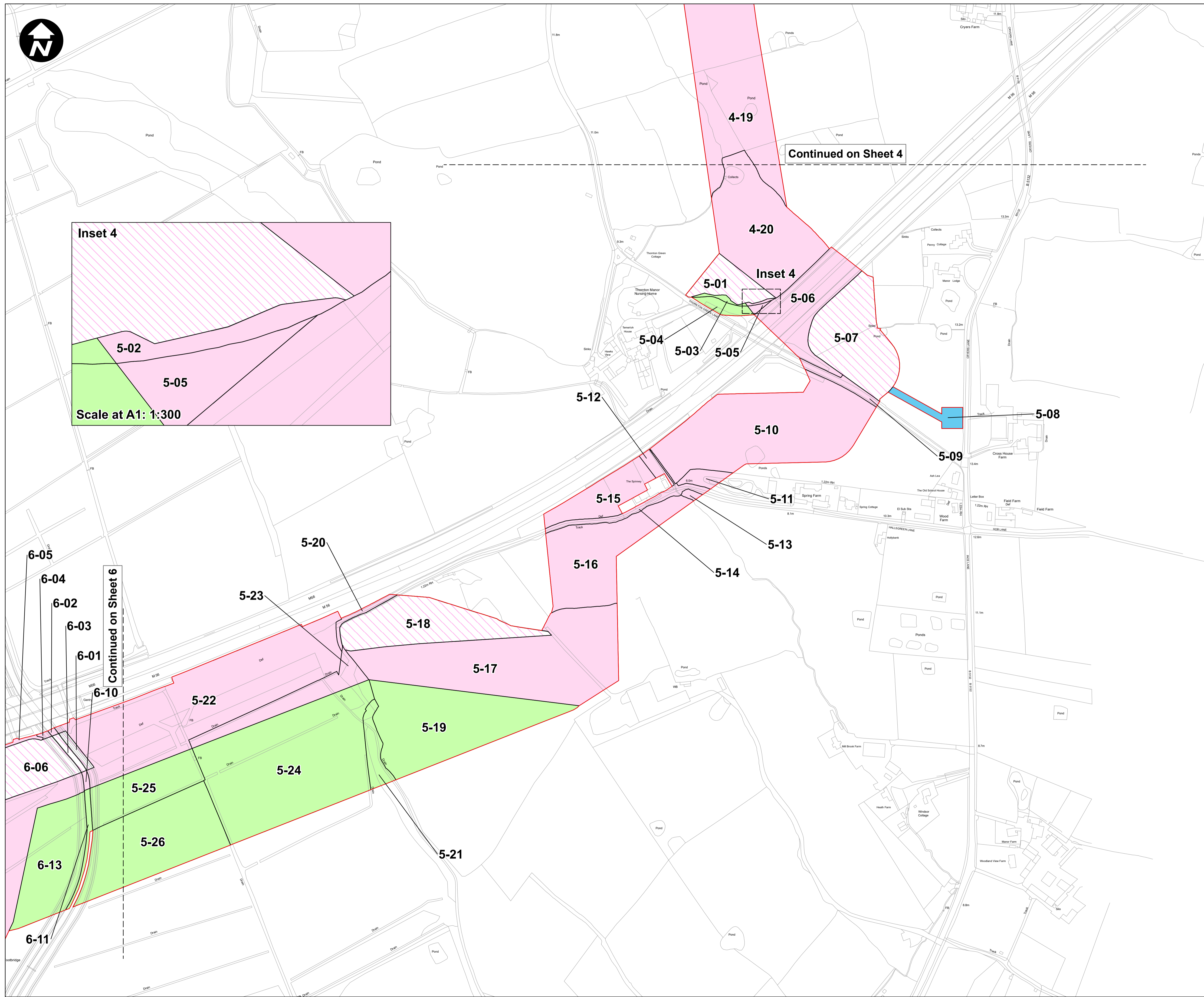
PROJECT TITLE
HyNet Carbon Dioxide Pipeline DCO

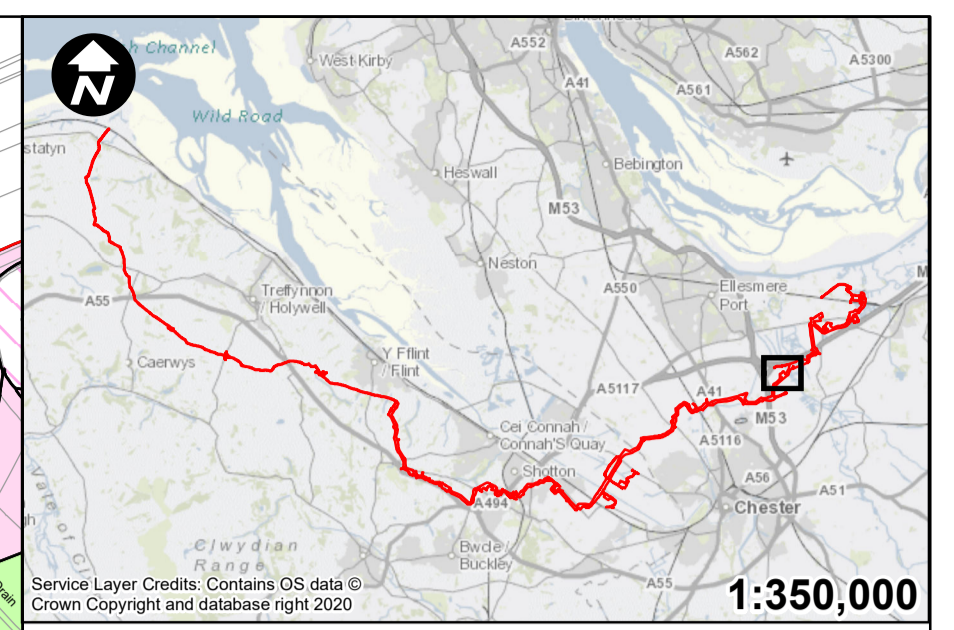
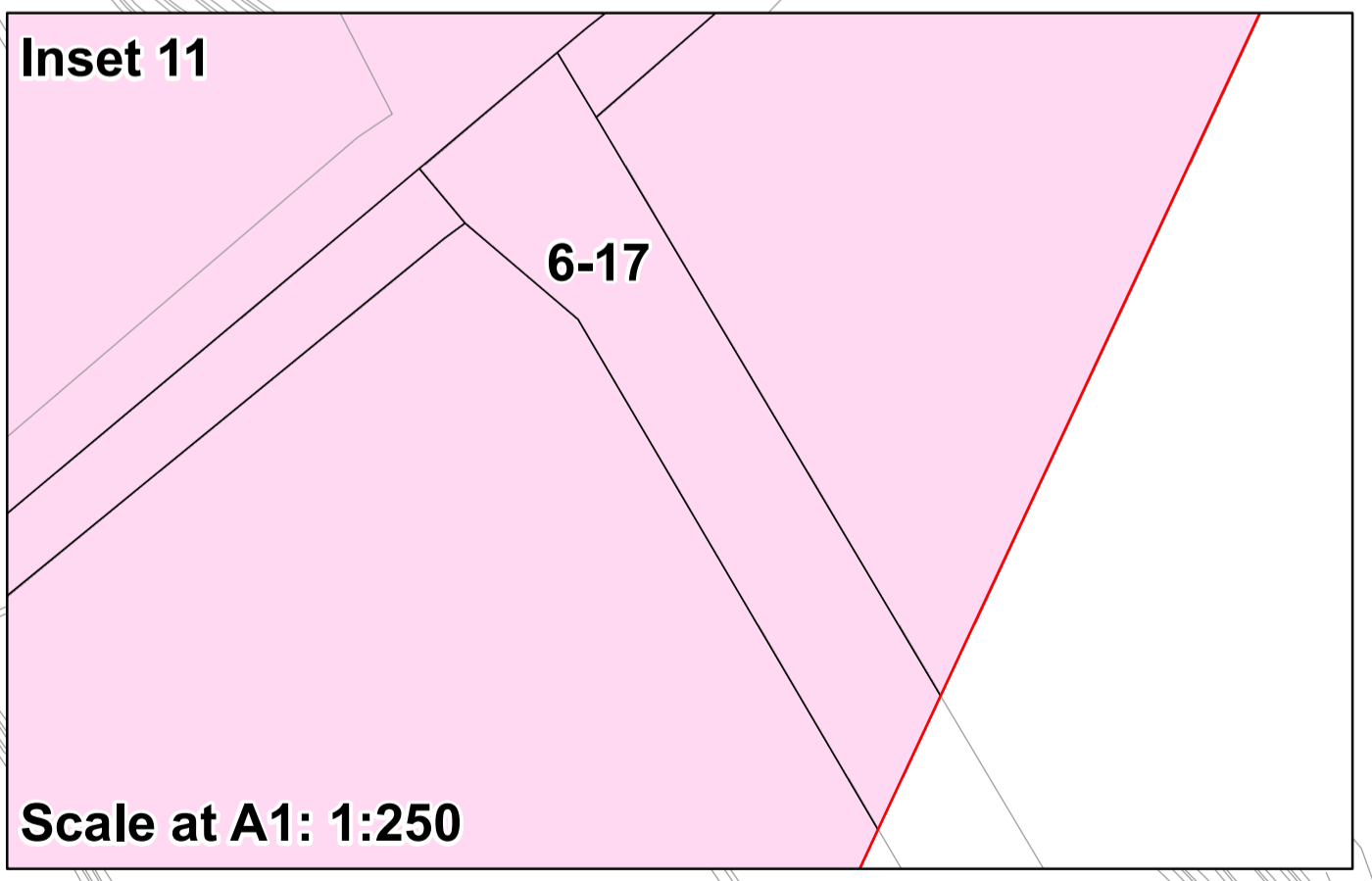
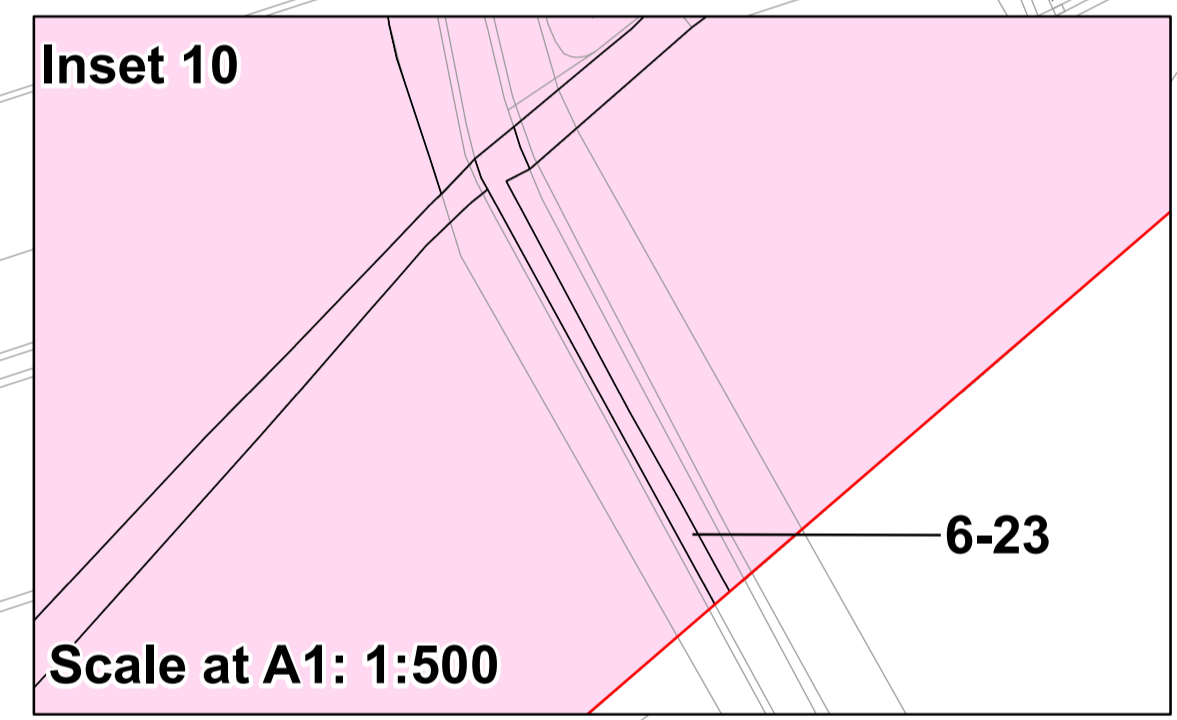
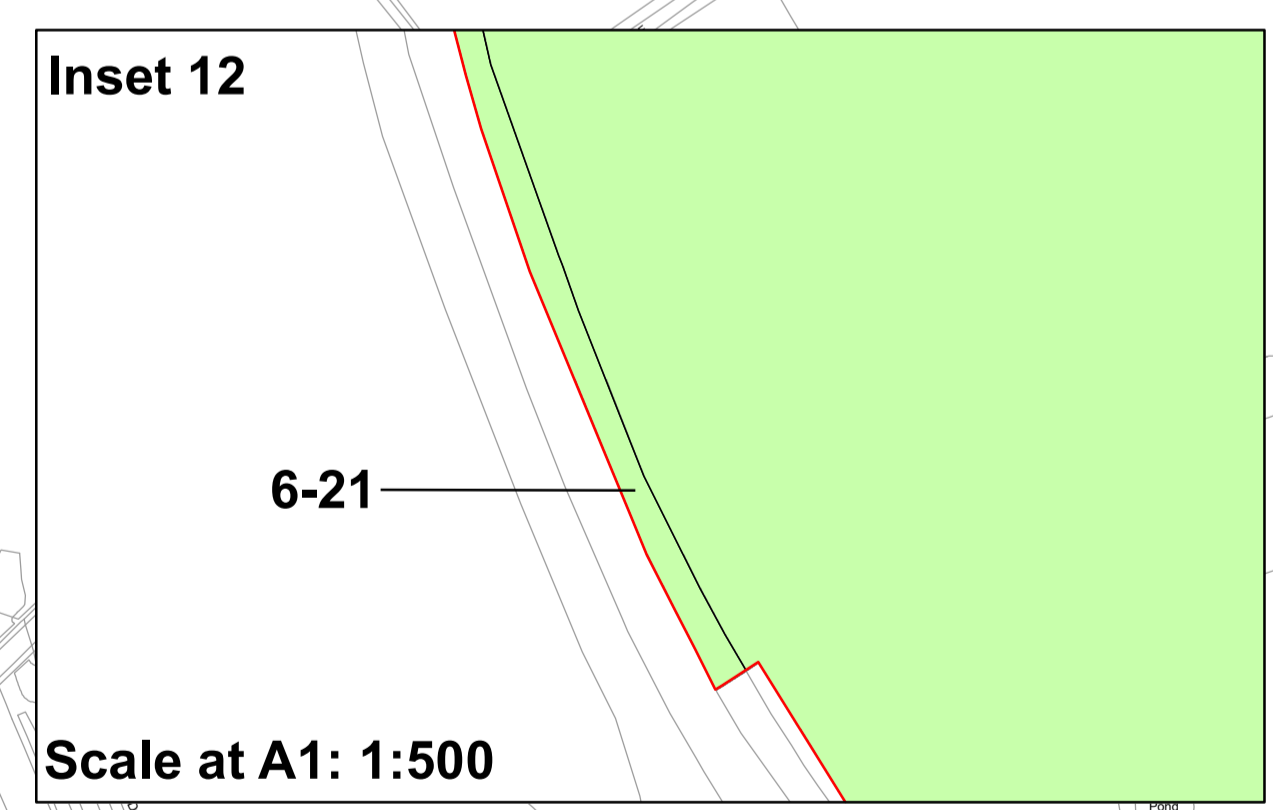
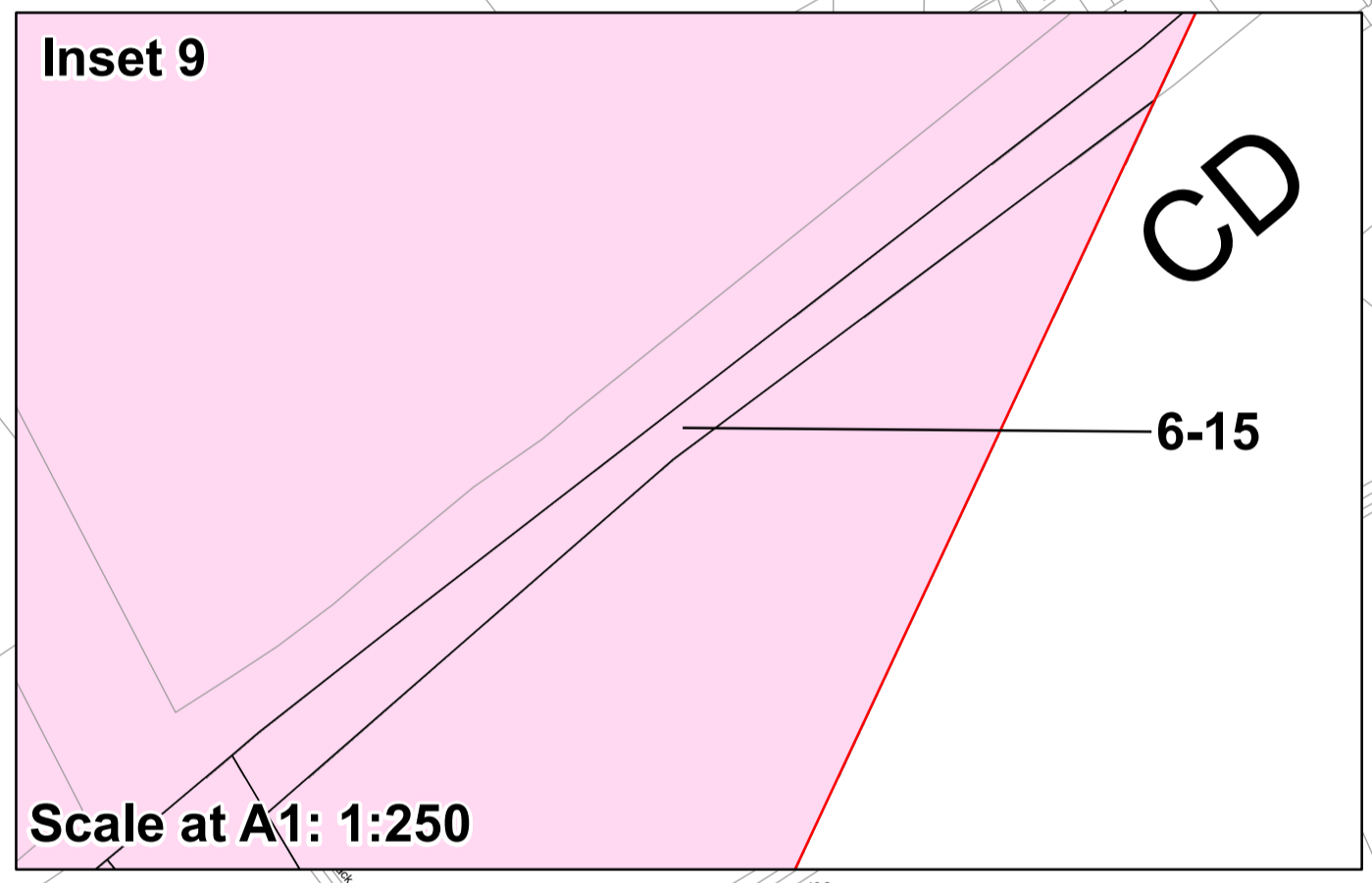
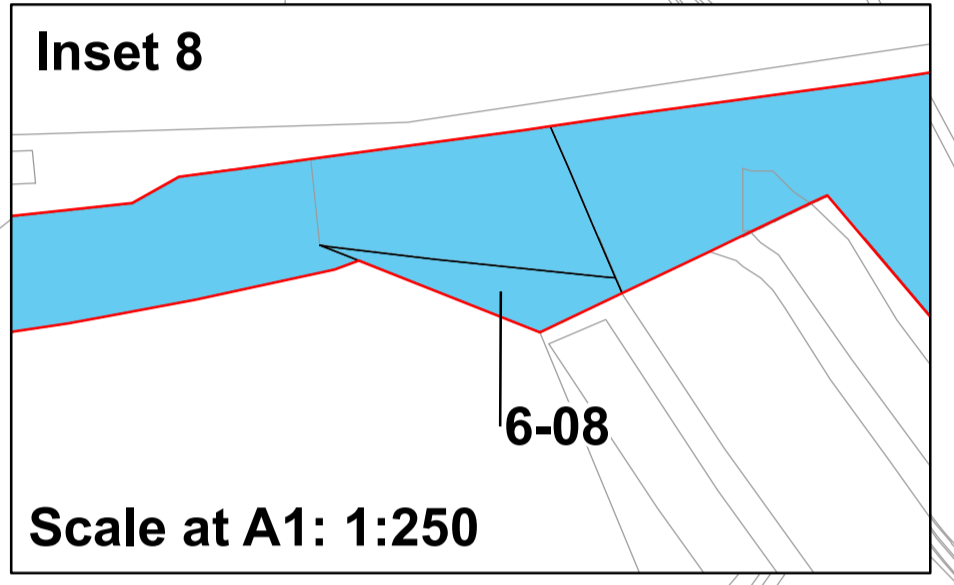
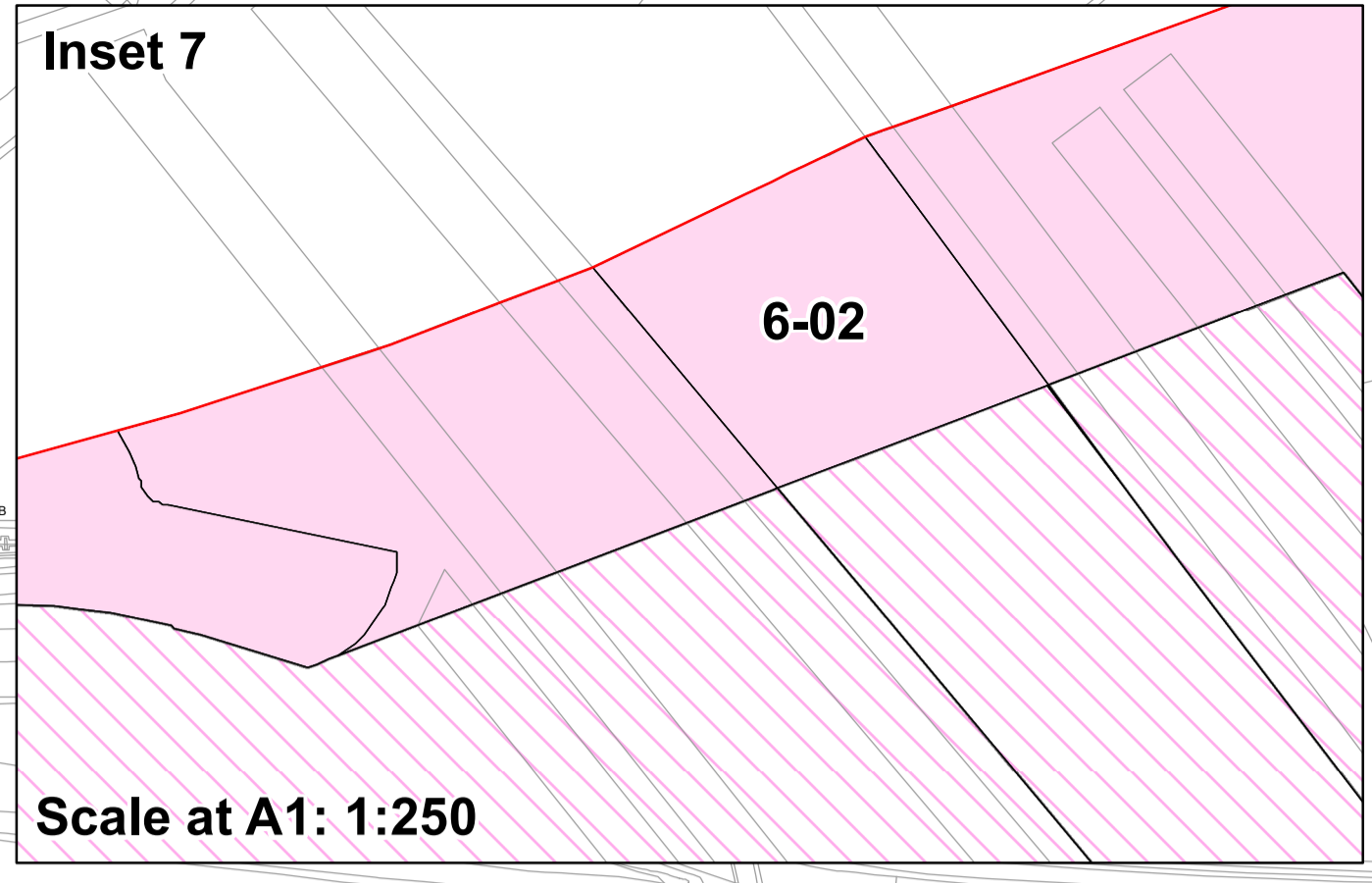

DRAWING TITLE
LAND PLAN REGULATION 5(2)(i) APPLICATION DOCUMENT REFERENCE D.2.2 SHEET 5

DRAWING STATUS
CHANGE REQUEST 2

DRAWN	CHECKED	APPROVED	AUTHORISED
NC	PT	VB	AV
SCALE @ A1 SIZE	DATE	REVISION	
1:2,500	18/05/2023	E	

DRAWING NUMBER
EN070007-D.2.2-LP-Sheet 5






- Key:**
- Order Limits
 - Permanent acquisition of land
 - Permanent acquisition of subsurface
 - Permanent acquisition of rights
 - Temporary possession of land
 - Temporary use of land to take access

1. All dimensions are in metres unless stated otherwise.
2. These Land Plans should be read in conjunction with other plans and documents in the Development Consent Order application in particular the Book of Reference.
3. All easements, servitudes and private rights in land are proposed to be extinguished on land shown coloured pink on these land plans. All easements, servitudes and private rights in land are proposed to be extinguished, so far as their continued exercise would be inconsistent with the exercise of the rights or restrictions proposed to be acquired by the undertaker on land shown coloured blue on these land plans. All easements, servitudes and private rights are proposed to be suspended while the undertaker is in temporary possession of the land shown coloured green on these land plans.
4. The number labels relate to plot numbers. Please refer to the Book of Reference for more information about these plots, including the approximate area of each plot (in square metres). Plot numbers include a reference to the relevant sheet of the Land Plans. In this numbering convention, a plot number comprises the sheet number followed by the actual plot number, e.g. Plot 1-24, where '1' is the sheet number (sheet 1) and '24' is the plot number (24 on sheet 1).

E	NC	PT	VB	18/05/2023
D	RH	PT	VB	28/04/2023
C	NC	PT	VB	13/01/2023
B	NC	PT	VB	13/01/2023
A	NC	PT	VB	21/09/2022
REVISION	DRAWN	CHECKED	APPROVED	DATE



Mapping reproduced by permission of Ordnance Survey on behalf of HMSO
 Contains OS data © Crown Copyright and database right 2023

HyNet North West

PROJECT TITLE
 HyNet Carbon Dioxide Pipeline DCO

DRAWING TITLE
 LAND PLAN REGULATION 5(2)(i) APPLICATION DOCUMENT REFERENCE D.2.2 SHEET 6

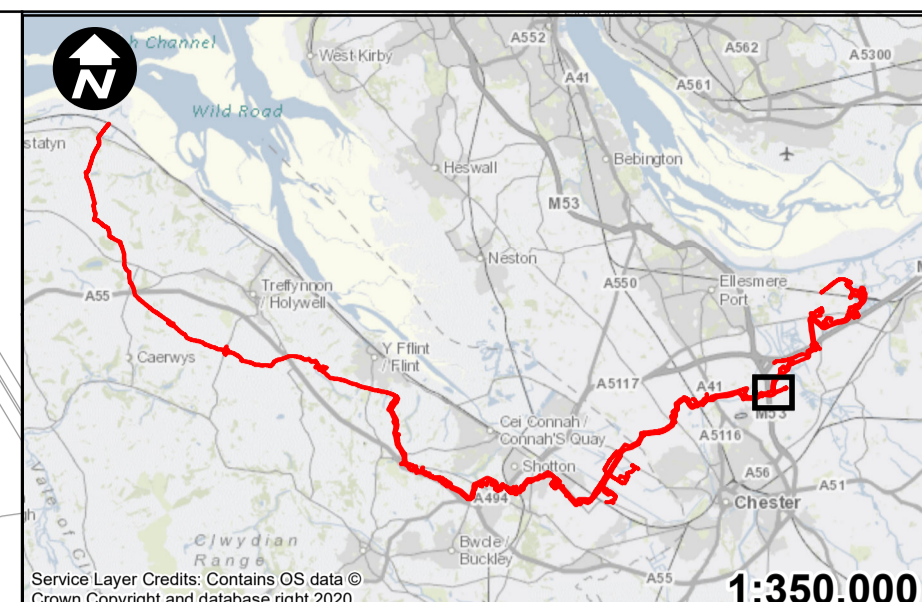
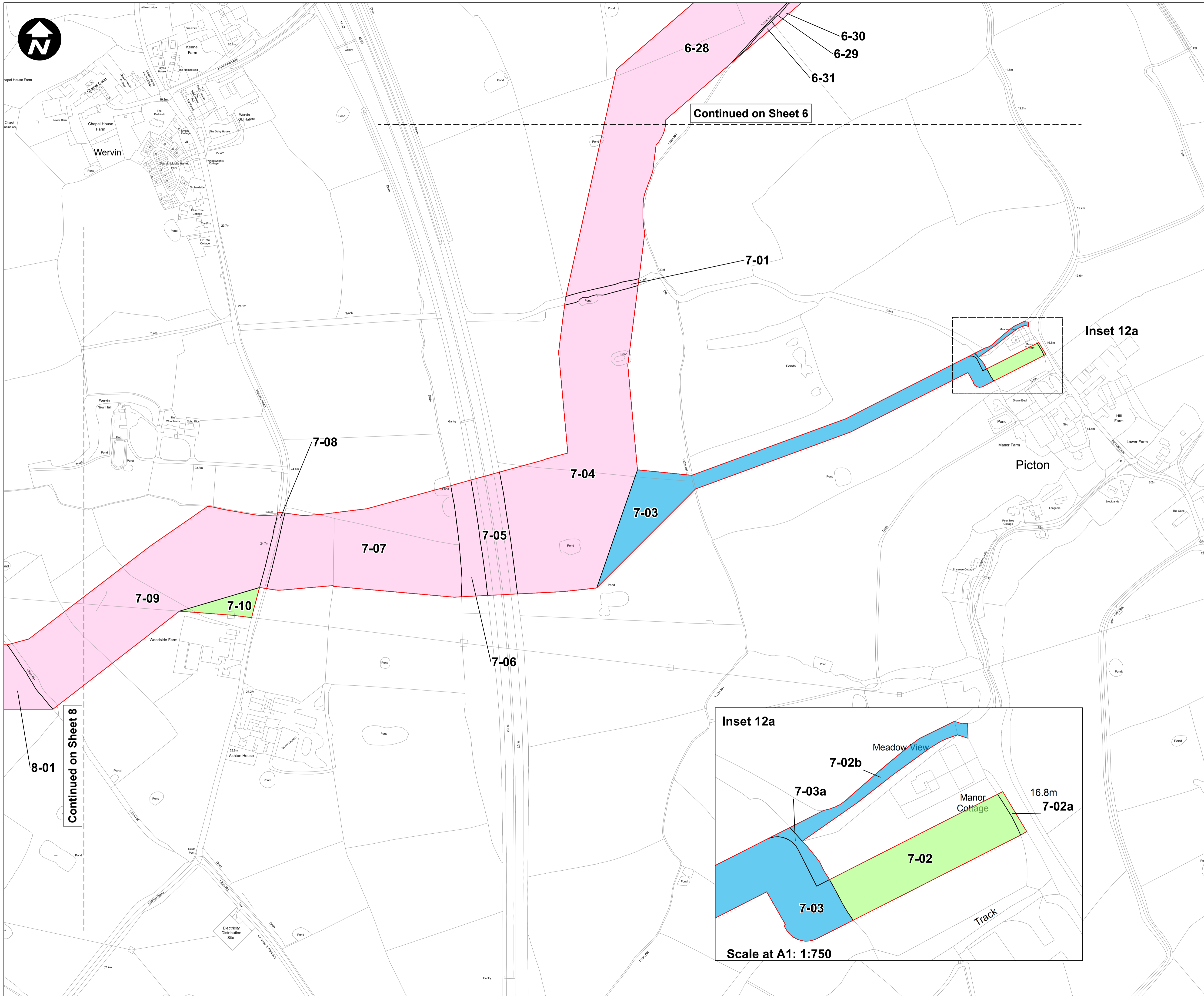
DRAWING STATUS
 CHANGE REQUEST 2

DRAWN	CHECKED	APPROVED	AUTHORISED
NC	PT	VB	AV
SCALE @ A1 SIZE	DATE	REVISION	
1:2,500	18/05/2023	E	

DRAWING NUMBER
 EN070007-D.2.2-LP-Sheet 6

Continued on Sheet 7

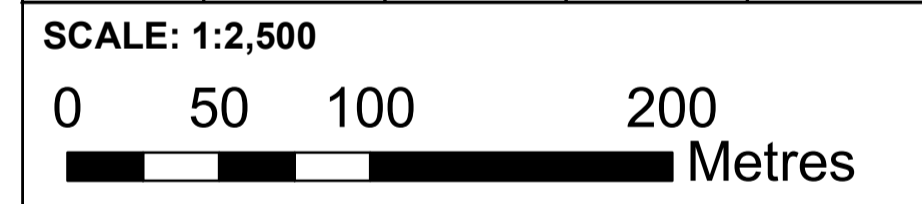
Continued on Sheet 5



- Key:**
- Order Limits
 - Permanent acquisition of subsurface
 - Permanent acquisition of rights
 - Temporary possession of land

1. All dimensions are in metres unless stated otherwise.
2. These Land Plans should be read in conjunction with other plans and documents in the Development Consent Order application in particular the Book of Reference.
3. All easements, servitudes and private rights in land are proposed to be extinguished on land shown coloured pink on these land plans. All easements, servitudes and private rights in land are proposed to be extinguished, so far as their continued exercise would be inconsistent with the exercise of the rights or restrictions proposed to be acquired by the undertaker on land shown coloured blue on these land plans. All easements, servitudes and private rights are proposed to be suspended while the undertaker is in temporary possession of the land shown coloured green on these land plans.
4. The number labels relate to plot numbers. Please refer to the Book of Reference for more information about these plots, including the approximate area of each plot (in square metres). Plot numbers include a reference to the relevant sheet of the Land Plans. In this numbering convention, a plot number comprises the sheet number followed by the actual plot number, e.g. Plot 1-24, where '1' is the sheet number (sheet 1) and '24' is the plot number (24 on sheet 1).

E	NC	PT	VB	18/05/2023
D	RH	PT	VB	28/04/2023
C	NC	PT	VB	13/01/2023
B	NC	PT	VB	13/01/2023
A	NC	PT	VB	21/09/2022
REVISION	DRAWN	CHECKED	APPROVED	DATE



Mapping reproduced by permission of Ordnance Survey on behalf of HMSO
 Contains OS data © Crown Copyright and database right 2023

HyNet North West

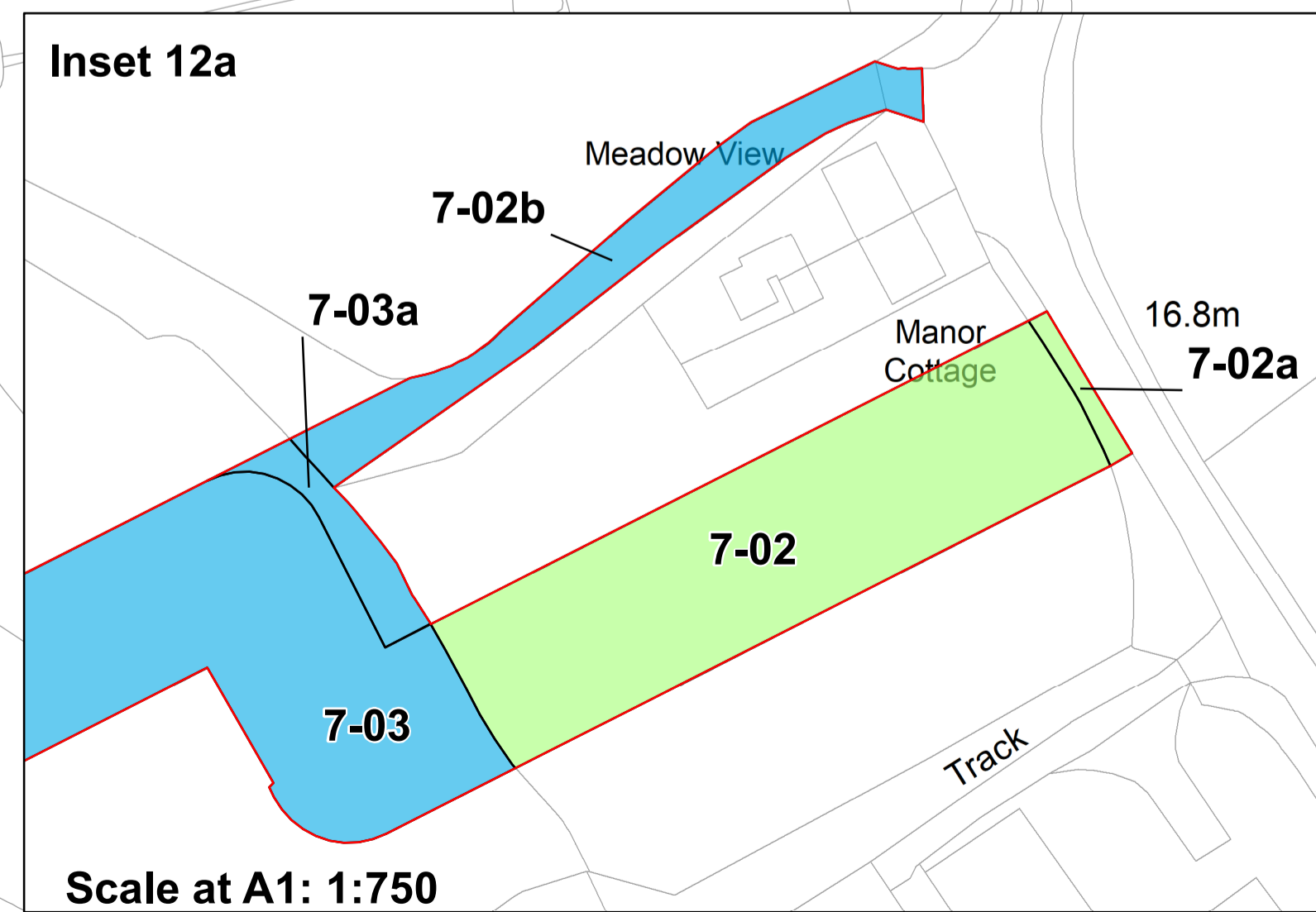
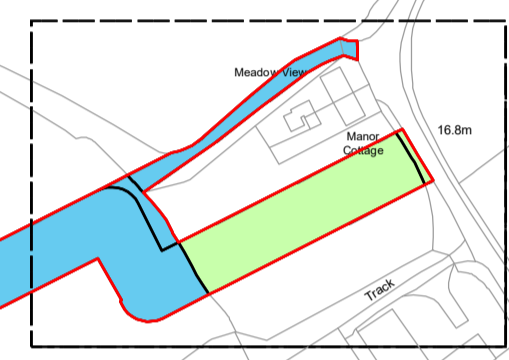
PROJECT TITLE
 HyNet Carbon Dioxide Pipeline DCO

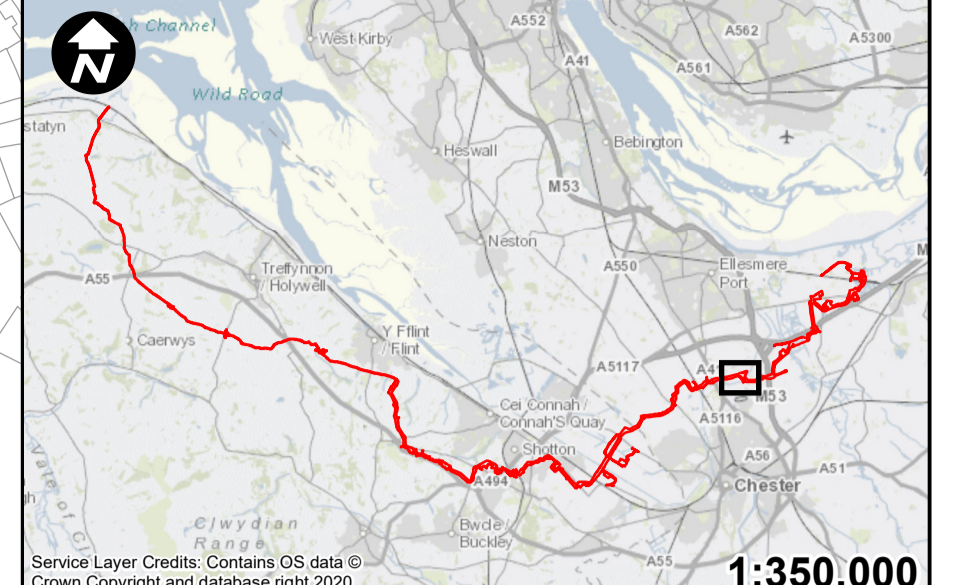

DRAWING TITLE
 LAND PLAN REGULATION 5(2)(i) APPLICATION DOCUMENT
 REFERENCE D.2.2 SHEET 7

DRAWING STATUS
 CHANGE REQUEST 2

DRAWN NC	CHECKED PT	APPROVED VB	AUTHORISED AV
SCALE @ A1 SIZE 1:2,500		DATE 18/05/2023	REVISION E





DRAWING NUMBER
 EN070007-D.2.2-LP-Sheet 7





1:350,000


Key:

-  Order Limits
-  Permanent acquisition of land
-  Permanent acquisition of subsurface
-  Temporary possession of land

1. All dimensions are in metres unless stated otherwise.
2. These Land Plans should be read in conjunction with other plans and documents in the Development Consent Order application in particular the Book of Reference.
3. All easements, servitudes and private rights in land are proposed to be extinguished on land shown coloured pink on these land plans. All easements, servitudes and private rights in land are proposed to be extinguished, so far as their continued exercise would be inconsistent with the exercise of the rights or restrictions proposed to be acquired by the undertaker on land shown coloured blue on these land plans. All easements, servitudes and private rights are proposed to be suspended while the undertaker is in temporary possession of the land shown coloured green on these land plans.
4. The number labels relate to plot numbers. Please refer to the Book of Reference for more information about these plots, including the approximate area of each plot (in square metres). Plot numbers include a reference to the relevant sheet of the Land Plans. In this numbering convention, a plot number comprises the sheet number followed by the actual plot number, e.g. Plot 1-24, where '1' is the sheet number (sheet 1) and '24' is the plot number (24 on sheet 1).

REVISION	DRAWN	CHECKED	APPROVED	DATE
E	NC	PT	VB	18/05/2023
D	RH	PT	VB	28/04/2023
C	NC	PT	VB	13/01/2023
B	NC	PT	VB	13/01/2023
A	NC	PT	VB	21/09/2022

SCALE: 1:2,500



0 50 100 200 Metres

Mapping reproduced by permission of Ordnance Survey on behalf of HMSO
 Contains OS data © Crown Copyright and database right 2023

HyNet North West

PROJECT TITLE
HyNet Carbon Dioxide Pipeline DCO

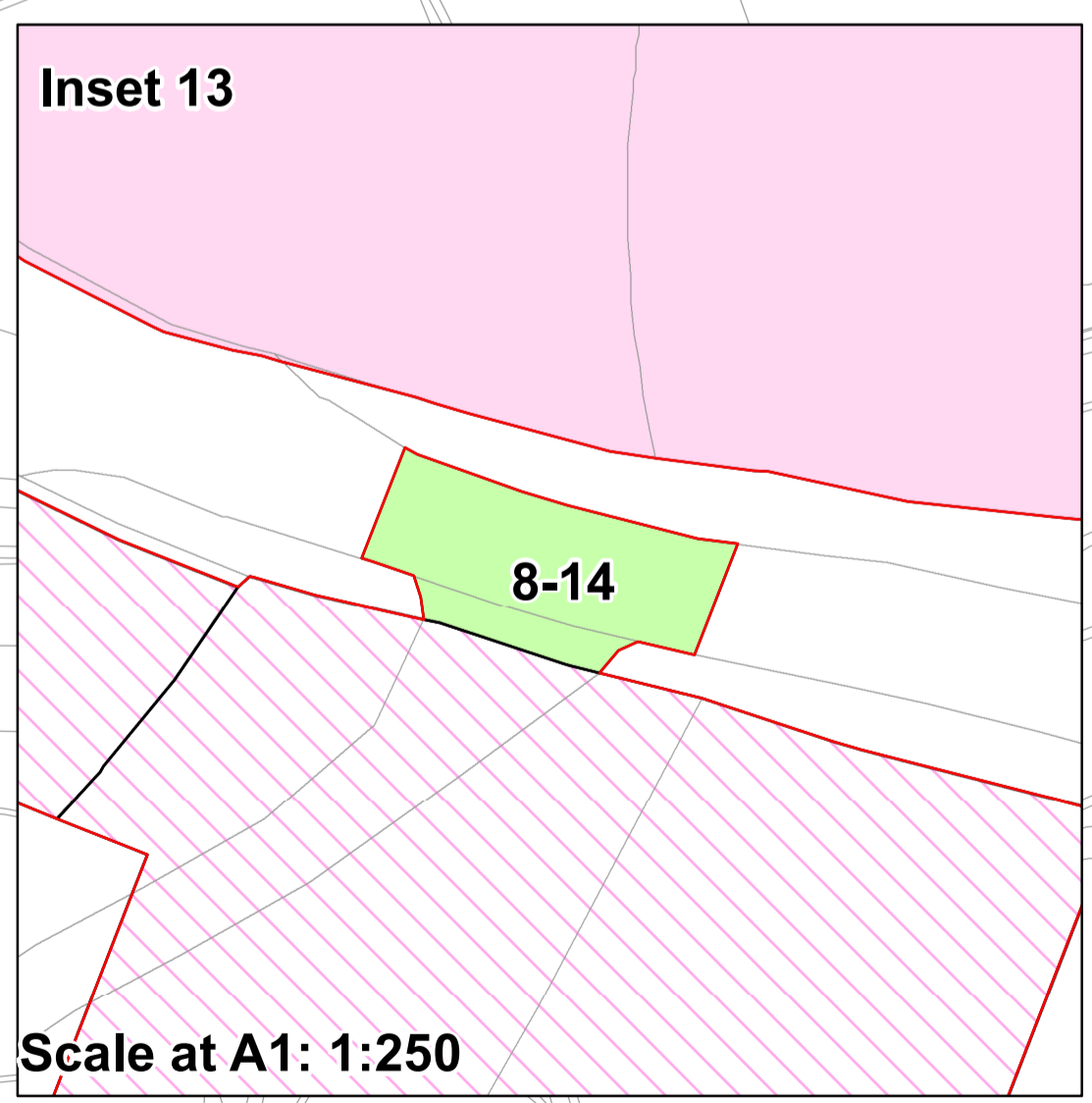
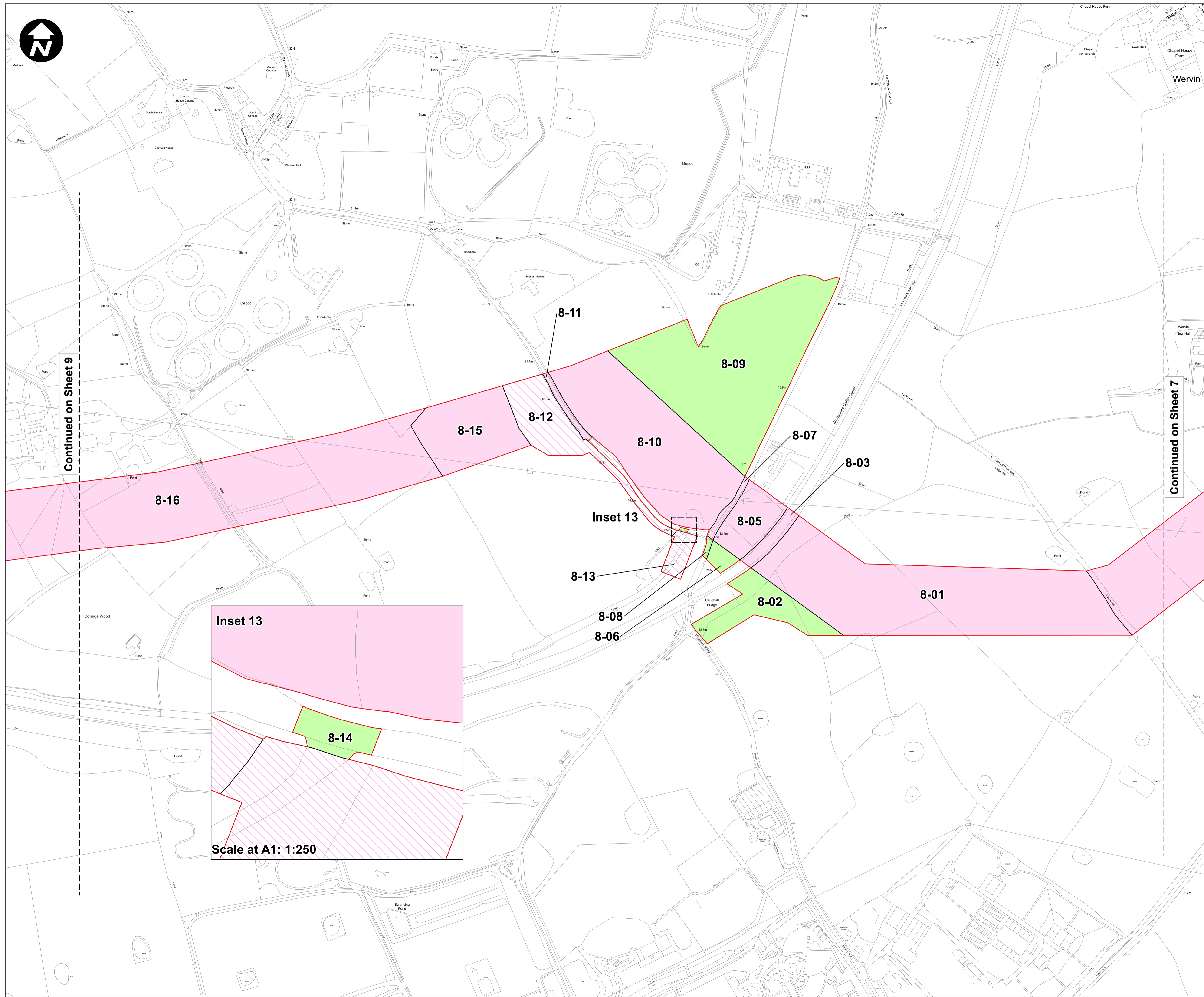
DRAWING TITLE
LAND PLAN REGULATION 5(2)(i) APPLICATION DOCUMENT REFERENCE D.2.2 SHEET 8

DRAWING STATUS
CHANGE REQUEST 2

DRAWN	CHECKED	APPROVED	AUTHORISED
NC	PT	VB	AV

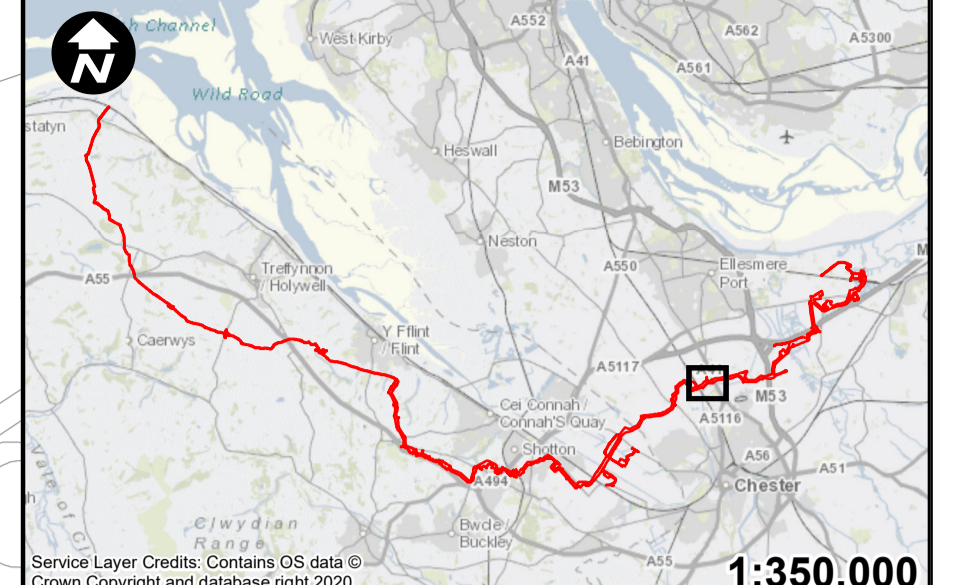
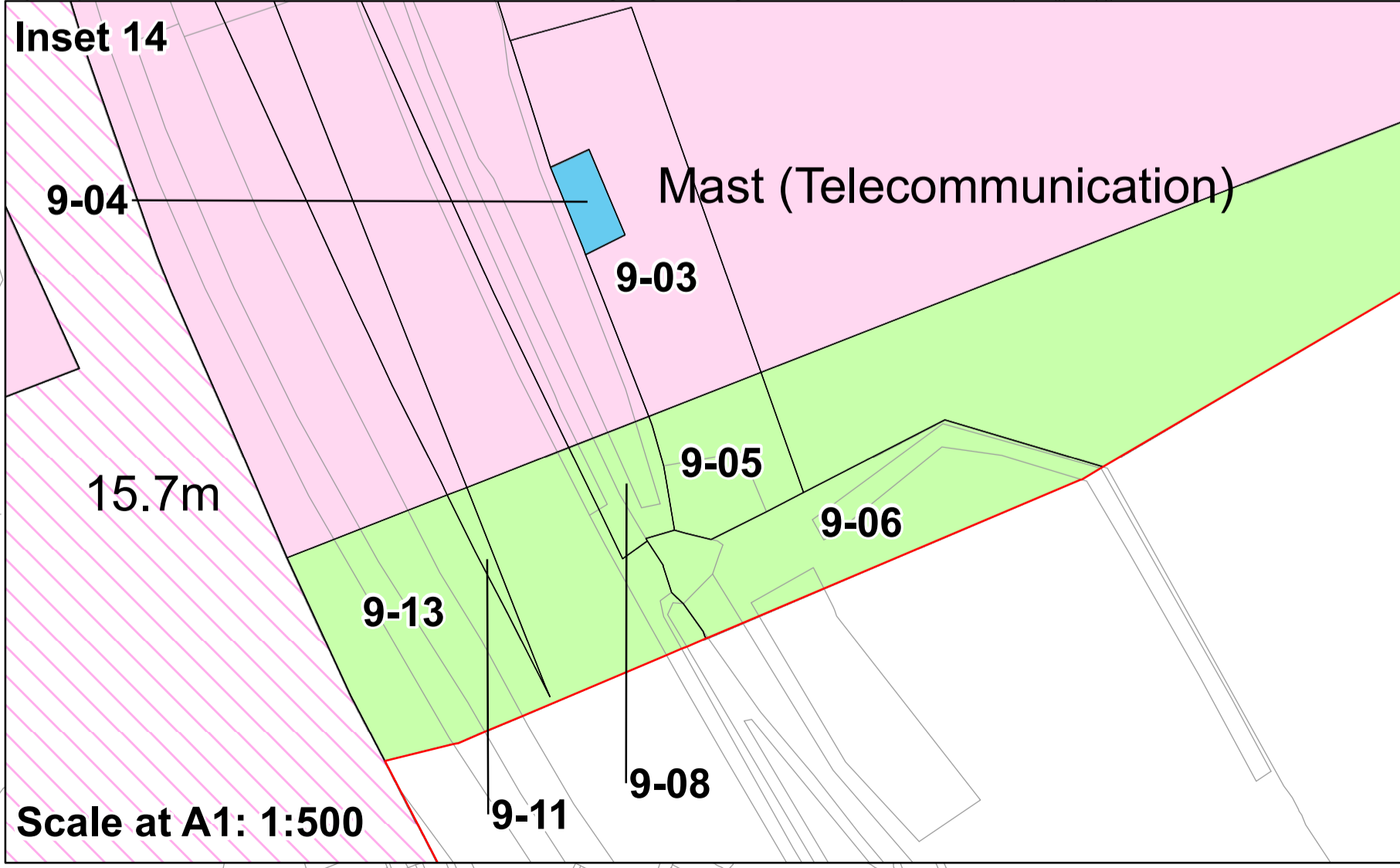
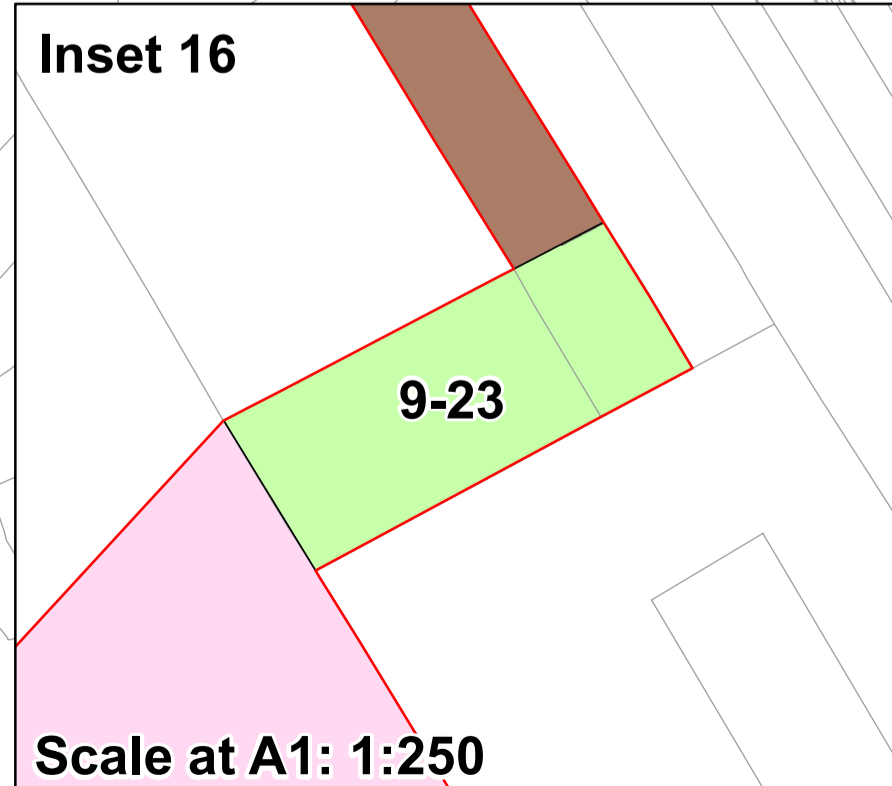
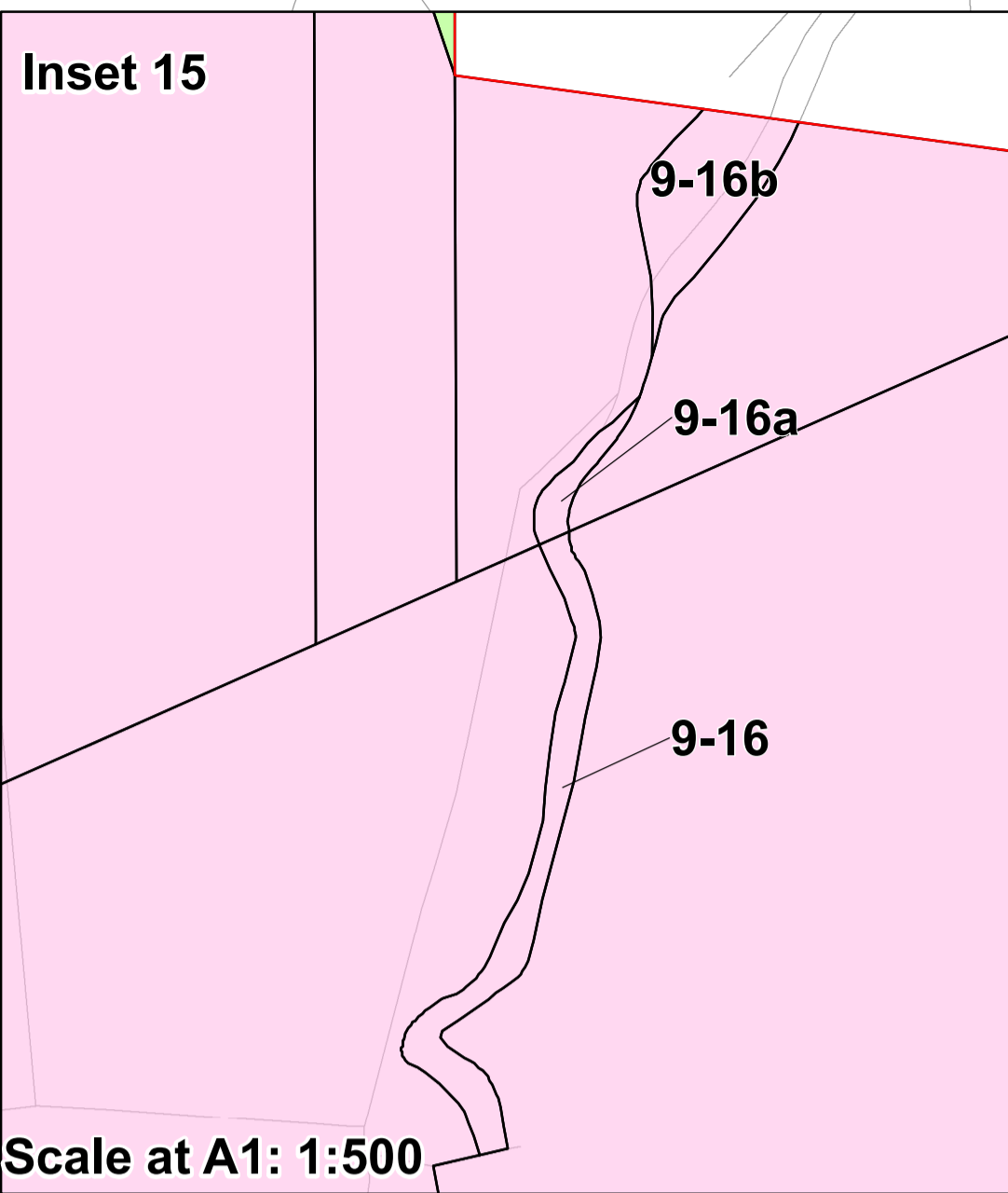

SCALE @ A1 SIZE	DATE	REVISION
1:2,500	18/05/2023	E

DRAWING NUMBER
 EN070007-D.2.2-LP-Sheet 8



Continued on Sheet 9


Continued on Sheet 7



- Key:**
- Order Limits
 - Permanent acquisition of land
 - Permanent acquisition of subsurface
 - Permanent acquisition of rights
 - Temporary possession of land
 - Temporary use of land to take access

1. All dimensions are in metres unless stated otherwise.
2. These Land Plans should be read in conjunction with other plans and documents in the Development Consent Order application in particular the Book of Reference.
3. All easements, servitudes and private rights in land are proposed to be extinguished on land shown coloured pink on these land plans. All easements, servitudes and private rights in land are proposed to be extinguished, so far as their continued exercise would be inconsistent with the exercise of the rights or restrictions proposed to be acquired by the undertaker on land shown coloured blue on these land plans. All easements, servitudes and private rights are proposed to be suspended while the undertaker is in temporary possession of the land shown coloured green on these land plans.
4. The number labels relate to plot numbers. Please refer to the Book of Reference for more information about these plots, including the approximate area of each plot (in square metres). Plot numbers include a reference to the relevant sheet of the Land Plans. In this numbering convention, a plot number comprises the sheet number followed by the actual plot number, e.g. Plot 1-24, where '1' is the sheet number (sheet 1) and '24' is the plot number (24 on sheet 1).

E	NC	PT	VB	18/05/2023
D	RH	PT	VB	28/04/2023
C	NC	PT	VB	13/01/2023
B	NC	PT	VB	13/01/2023
A	NC	PT	VB	21/09/2022
REVISION	DRAWN	CHECKED	APPROVED	DATE



Mapping reproduced by permission of Ordnance Survey on behalf of HMSO
 Contains OS data © Crown Copyright and database right 2023

HyNet North West

PROJECT TITLE
HyNet Carbon Dioxide Pipeline DCO

DRAWING TITLE
 LAND PLAN REGULATION 5(2)(i)
 APPLICATION DOCUMENT
 REFERENCE D.2.2
 SHEET 9

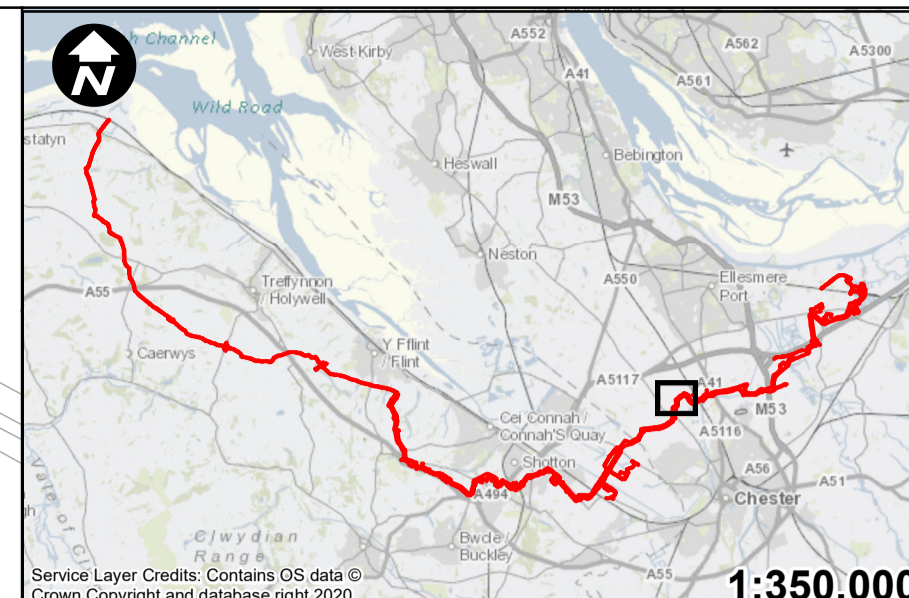

DRAWING STATUS
CHANGE REQUEST 2

DRAWN	CHECKED	APPROVED	AUTHORISED
NC	PT	VB	AV
SCALE @ A1 SIZE		DATE	REVISION
1:2,500		18/05/2023	E

DRAWING NUMBER
 EN070007-D.2.2-LP-Sheet 9

Continued on Sheet 10

Continued on Sheet 8



Scale: 1:350,000

- Key:**
- Order Limits
 - Permanent acquisition of land
 - Permanent acquisition of subsurface
 - Temporary possession of land
 - Temporary use of land to take access

1. All dimensions are in metres unless stated otherwise.
2. These Land Plans should be read in conjunction with other plans and documents in the Development Consent Order application in particular the Book of Reference.
3. All easements, servitudes and private rights in land are proposed to be extinguished on land shown coloured pink on these land plans. All easements, servitudes and private rights in land are proposed to be extinguished, so far as their continued exercise would be inconsistent with the exercise of the rights or restrictions proposed to be acquired by the undertaker on land shown coloured blue on these land plans. All easements, servitudes and private rights are proposed to be suspended while the undertaker is in temporary possession of the land shown coloured green on these land plans.
4. The number labels relate to plot numbers. Please refer to the Book of Reference for more information about these plots, including the approximate area of each plot (in square metres). Plot numbers include a reference to the relevant sheet of the Land Plans. In this numbering convention, a plot number comprises the sheet number followed by the actual plot number, e.g. Plot 1-24, where '1' is the sheet number (sheet 1) and '24' is the plot number (24 on sheet 1).

REVISION	DRAWN	CHECKED	APPROVED	DATE
E	RH	PT	VB	15/05/2023
D	RH	PT	VB	28/04/2023
C	NC	PT	VB	28/02/2023
B	NC	PT	VB	28/02/2023
A	NC	PT	VB	21/09/2022

SCALE: 1:2,500

0 50 100 200 Metres

Mapping reproduced by permission of Ordnance Survey on behalf of HMSO
Contains OS data © Crown Copyright and database right 2023

HyNet North West

PROJECT TITLE
HyNet Carbon Dioxide Pipeline DCO

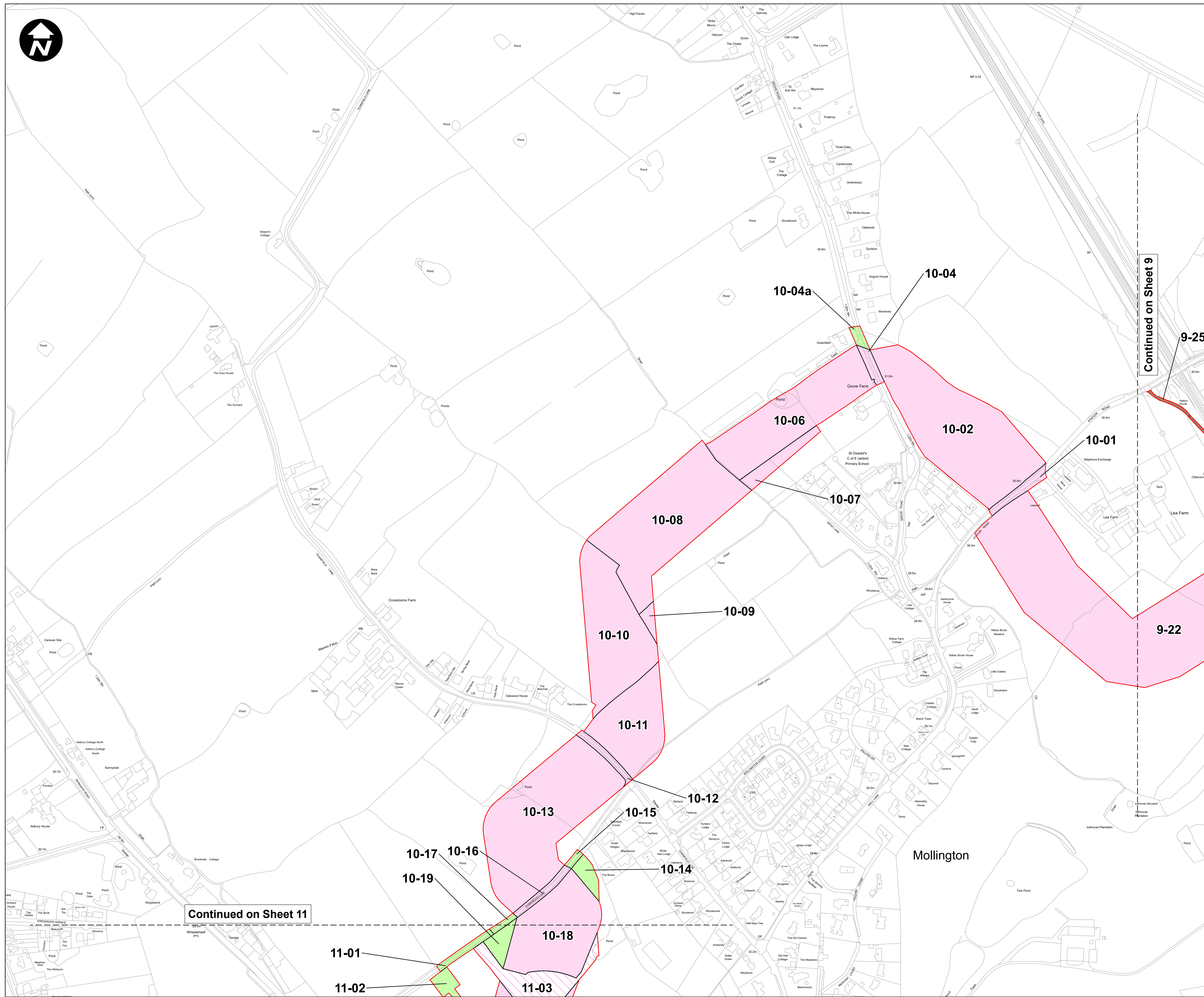
DRAWING TITLE
LAND PLAN REGULATION 5(2)(i) APPLICATION DOCUMENT
REFERENCE D.2.2 SHEET 10

DRAWING STATUS
CHANGE REQUEST 2

DRAWN	CHECKED	APPROVED	AUTHORISED
NC	PT	VB	AV

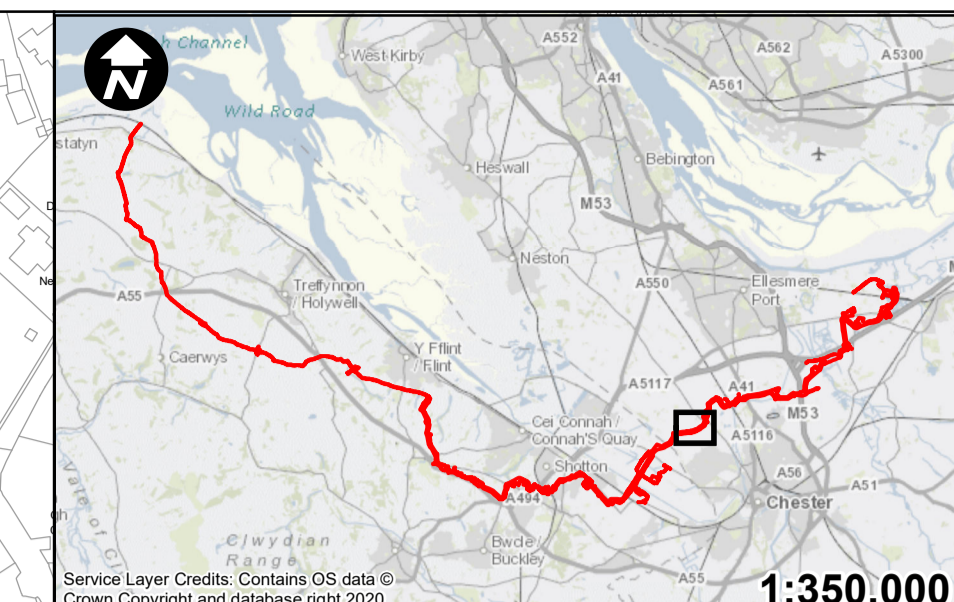
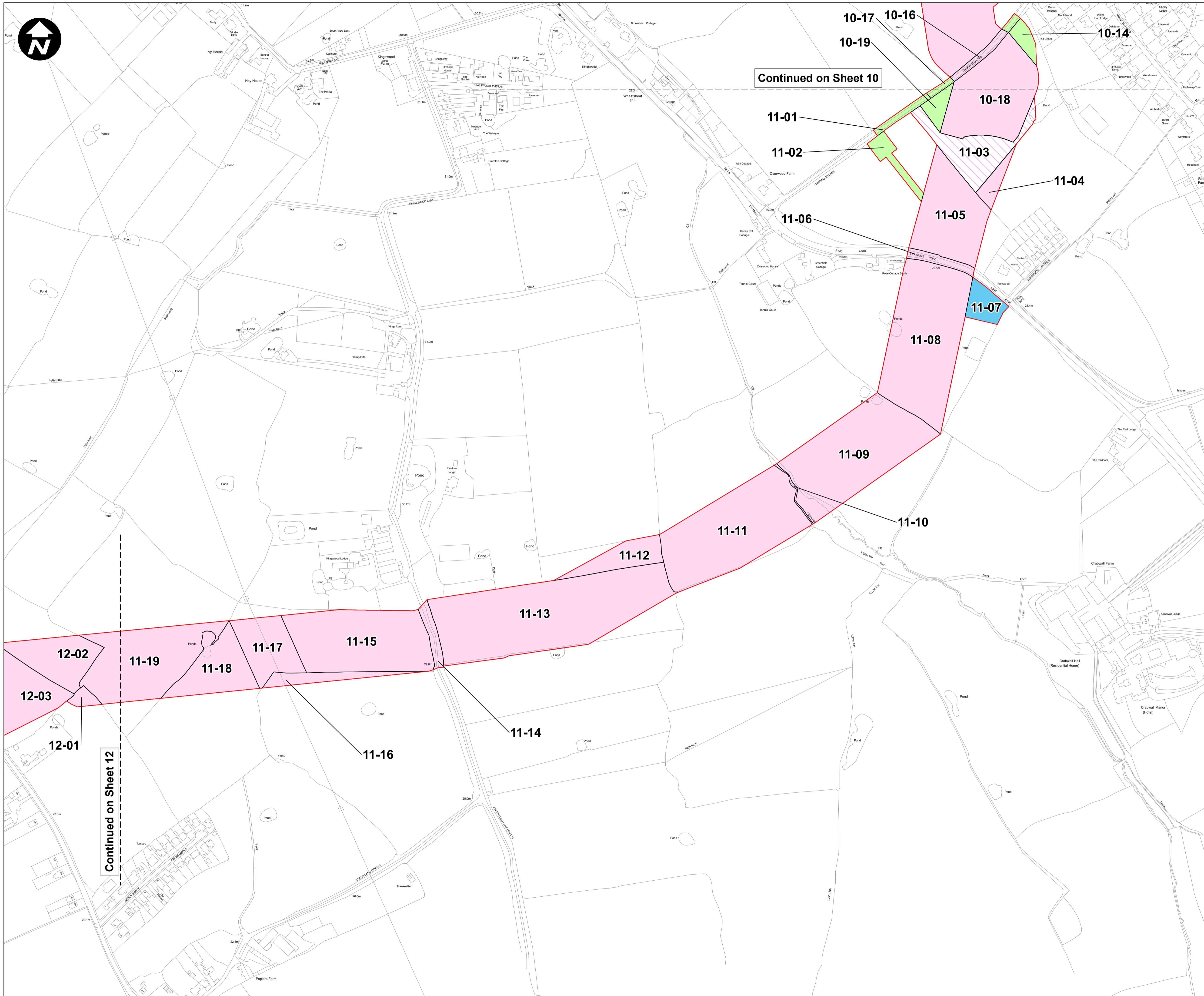
SCALE @ A1 SIZE: 1:2,500 DATE: 18/05/2023 REVISION: E

DRAWING NUMBER
EN070007-D.2.2-LP-Sheet 10



Continued on Sheet 9

Continued on Sheet 11



Service Layer Credits. Contains OS data © Crown Copyright and database right 2020


1:350,000

Key:

	Order Limits
	Permanent acquisition of land
	Permanent acquisition of subsurface
	Permanent acquisition of rights
	Temporary possession of land

- All dimensions are in metres unless stated otherwise.
- These Land Plans should be read in conjunction with other plans and documents in the Development Consent Order application in particular the Book of Reference.
- All easements, servitudes and private rights in land are proposed to be extinguished on land shown coloured pink on these land plans. All easements, servitudes and private rights in land are proposed to be extinguished, so far as their continued exercise would be inconsistent with the exercise of the rights or restrictions proposed to be acquired by the undertaker on land shown coloured blue on these land plans. All easements, servitudes and private rights are proposed to be suspended while the undertaker is in temporary possession of the land shown coloured green on these land plans.
- The number labels relate to plot numbers. Please refer to the Book of Reference for more information about these plots, including the approximate area of each plot (in square metres). Plot numbers include a reference to the relevant sheet of the Land Plans. In this numbering convention, a plot number comprises the sheet number followed by the actual plot number, e.g. Plot 1-24, where '1' is the sheet number (sheet 1) and '24' is the plot number (24 on sheet 1).

E	RH	PT	VB	15/05/2023
D	RH	PT	VB	28/04/2023
C	NC	PT	VB	28/02/2023
B	NC	PT	VB	28/02/2023
A	NC	PT	VB	21/09/2022
REVISION	DRAWN	CHECKED	APPROVED	DATE



Mapping reproduced by permission of Ordnance Survey on behalf of HMSO

Contains OS data © Crown Copyright and database right 2023

HyNet North West

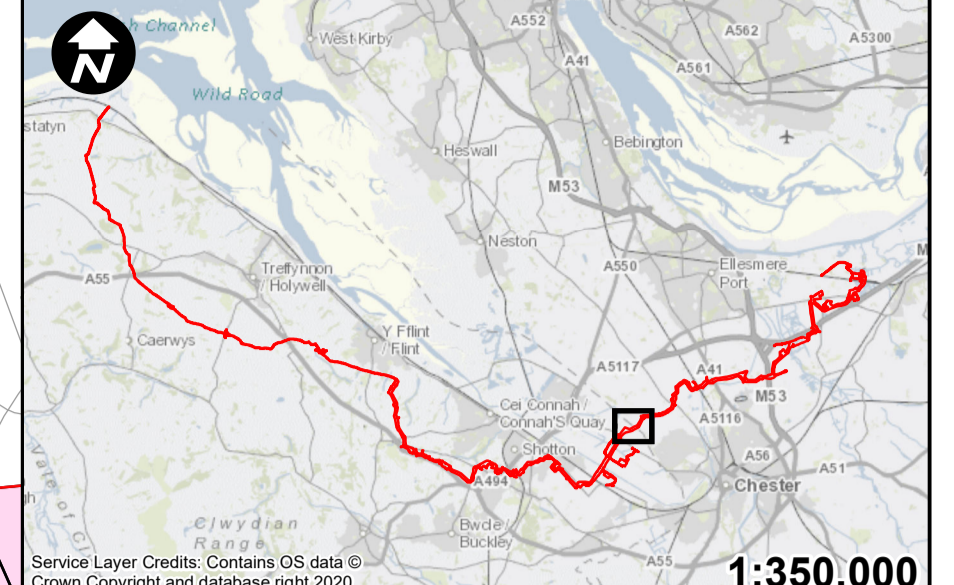

PROJECT TITLE
HyNet Carbon Dioxide Pipeline DCO

DRAWING TITLE
LAND PLAN REGULATION 5(2)(i) APPLICATION DOCUMENT REFERENCE D.2.2 SHEET 11

DRAWING STATUS
CHANGE REQUEST 2

DRAWN	CHECKED	APPROVED	AUTHORISED
NC	PT	VB	AV
SCALE @ A1 SIZE		DATE	REVISION
1:2,500		18/05/2023	E

DRAWING NUMBER
EN070007-D.2.2-LP-Sheet 11




1:350,000

- Key:**
- Order Limits
 - Permanent acquisition of subsurface
 - Permanent acquisition of rights
 - Temporary possession of land
 - English/Welsh Border

1. All dimensions are in metres unless stated otherwise.
2. These Land Plans should be read in conjunction with other plans and documents in the Development Consent Order application in particular the Book of Reference.
3. All easements, servitudes and private rights in land are proposed to be extinguished on land shown coloured blue on these land plans. All easements, servitudes and private rights in land are proposed to be extinguished, so far as their continued exercise would be inconsistent with the exercise of the rights or restrictions proposed to be acquired by the undertaker on land shown coloured blue on these land plans. All easements, servitudes and private rights are proposed to be suspended while the undertaker is in temporary possession of the land shown coloured green on these land plans.
4. The number labels relate to plot numbers. Please refer to the Book of Reference for more information about these plots, including the approximate area of each plot (in square metres). Plot numbers include a reference to the relevant sheet of the Land Plans. In this numbering convention, a plot number comprises the sheet number followed by the actual plot number, e.g. Plot 1-24, where '1' is the sheet number (sheet 1) and '24' is the plot number (24 on sheet 1).

E	NC	PT	VB	18/05/2023
D	RH	PT	VB	28/04/2023
C	NC	PT	VB	13/01/2023
B	NC	PT	VB	13/01/2023
A	NC	PT	VB	21/09/2022
REVISION	DRAWN	CHECKED	APPROVED	DATE



Mapping reproduced by permission of Ordnance Survey on behalf of HMSO
 Contains OS data © Crown Copyright and database right 2023

HyNet North West

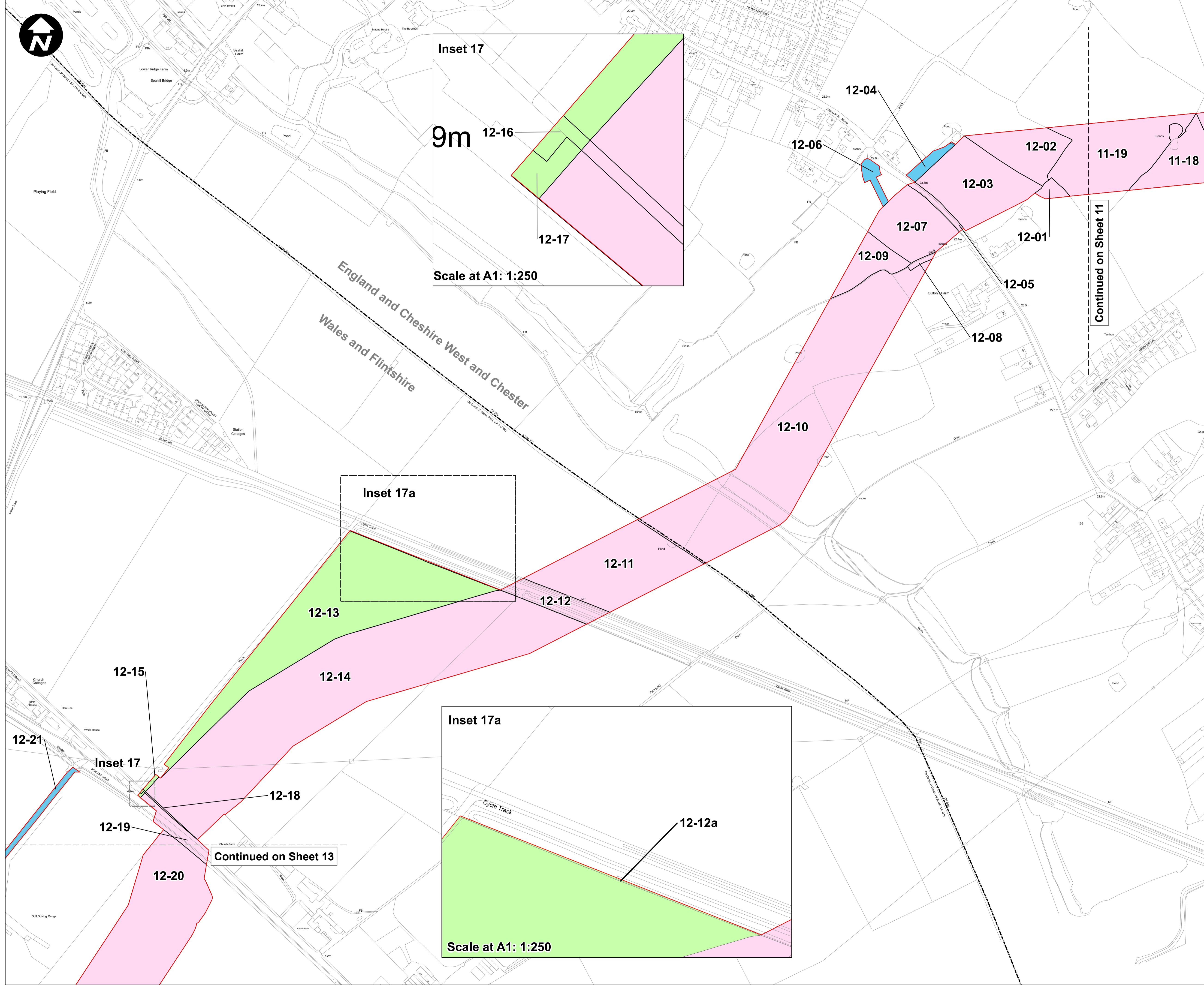
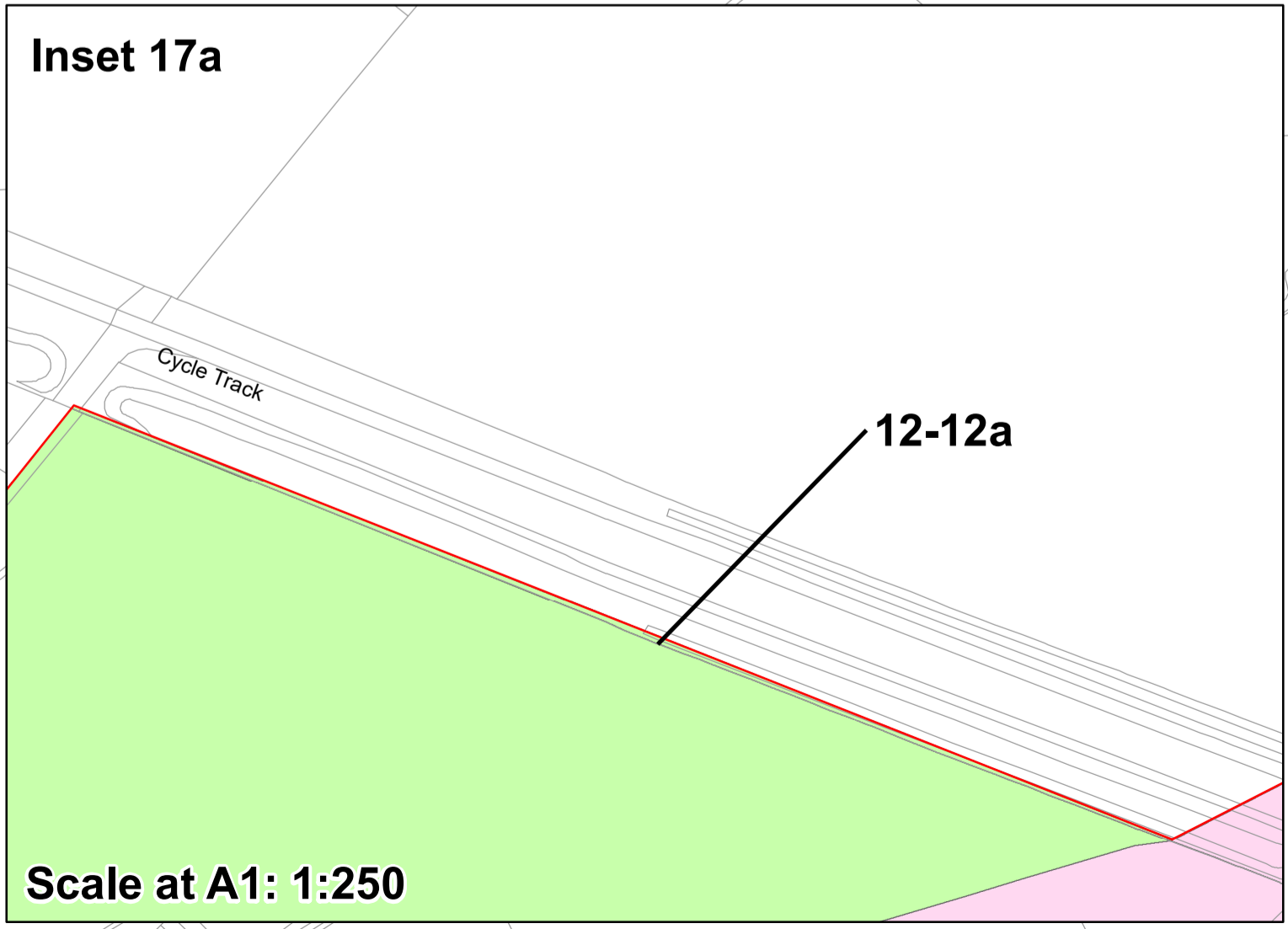
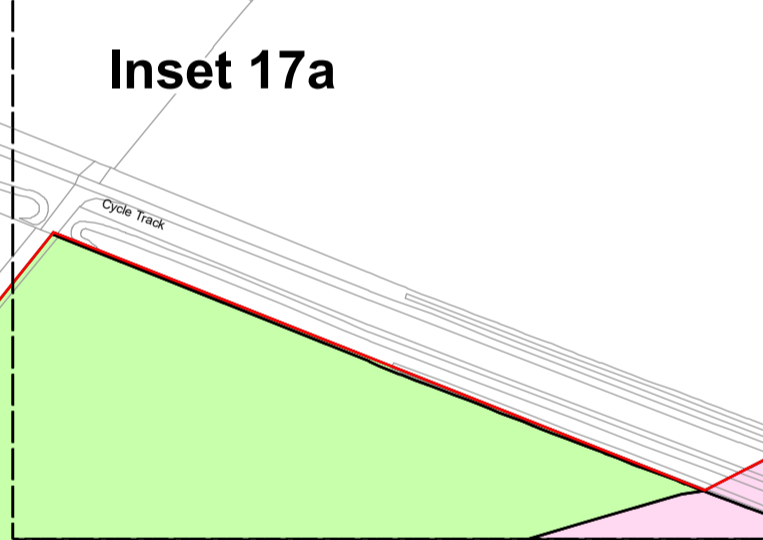
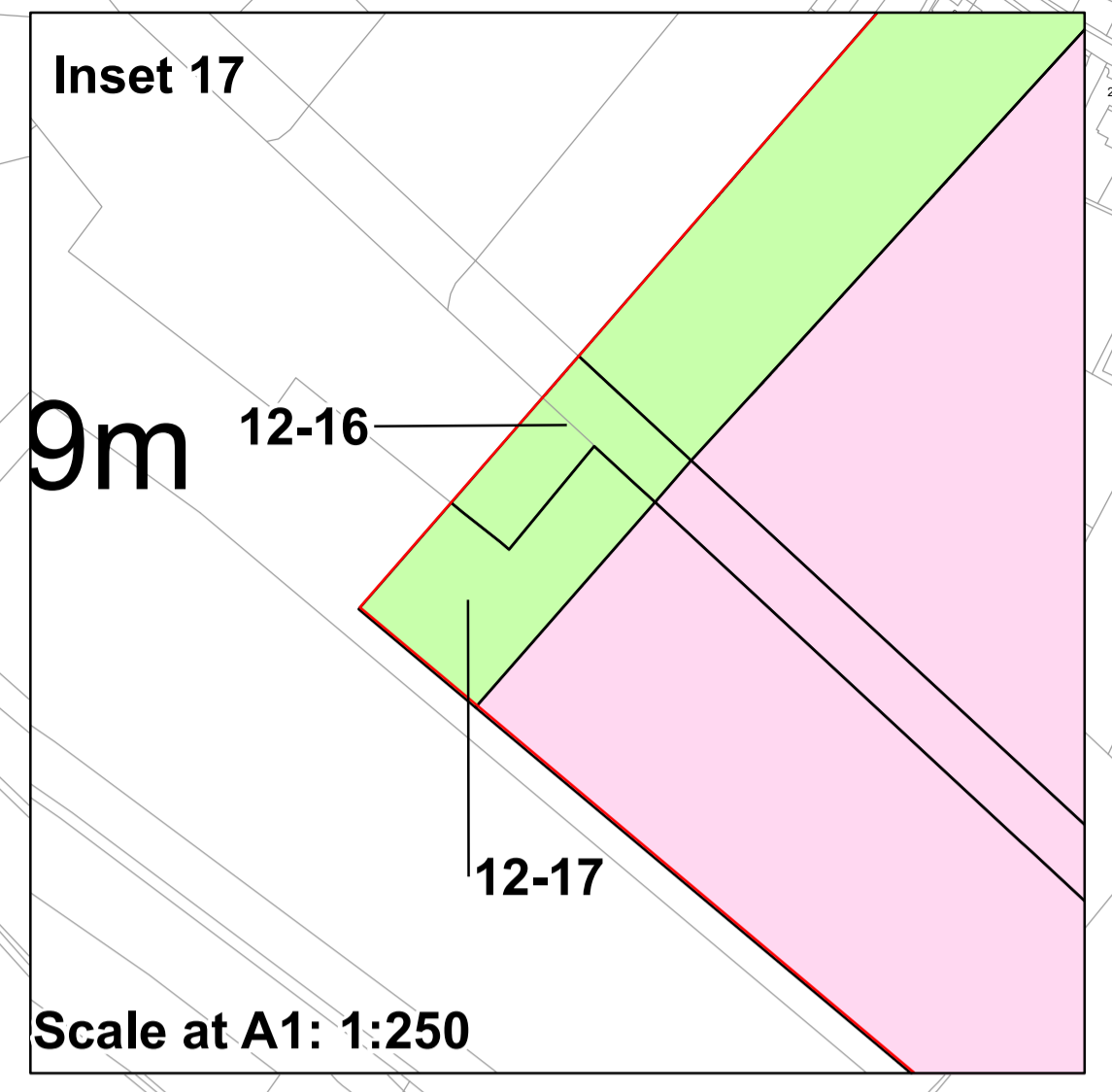
PROJECT TITLE
 HyNet Carbon Dioxide Pipeline DCO

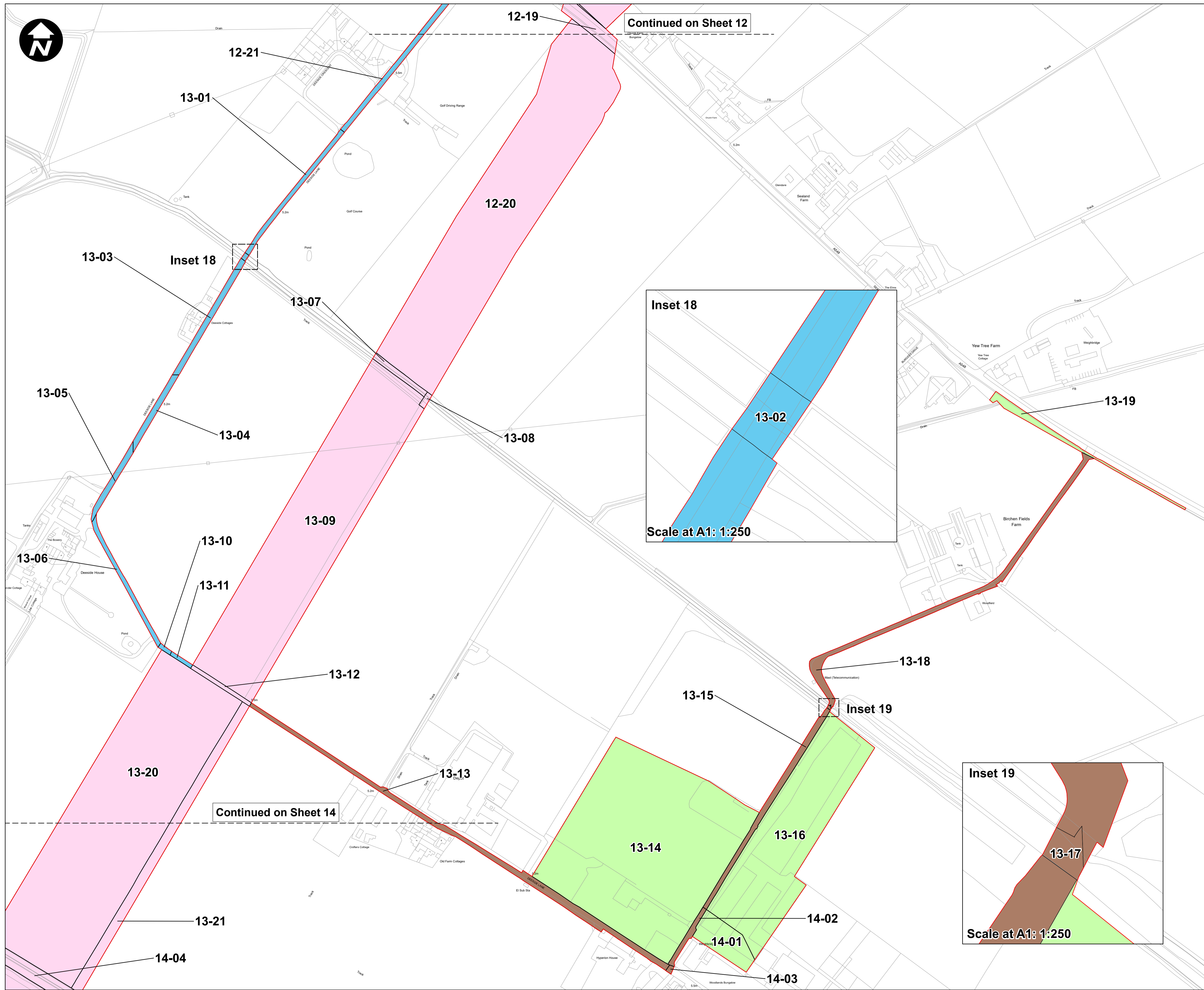

DRAWING TITLE
 LAND PLAN REGULATION 5(2)(i) APPLICATION DOCUMENT
 REFERENCE D.2.2 SHEET 12

DRAWING STATUS
 CHANGE REQUEST 2

DRAWN	CHECKED	APPROVED	AUTHORISED
NC	PT	VB	AV
SCALE @ A1 SIZE		DATE	REVISION
1:2,500		18/05/2023	E

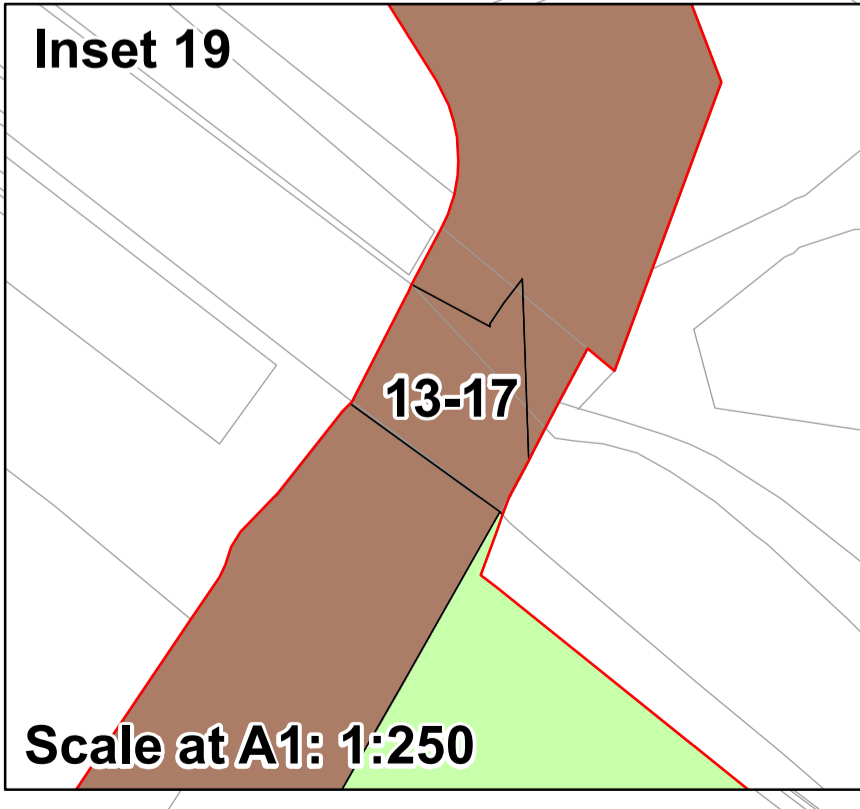
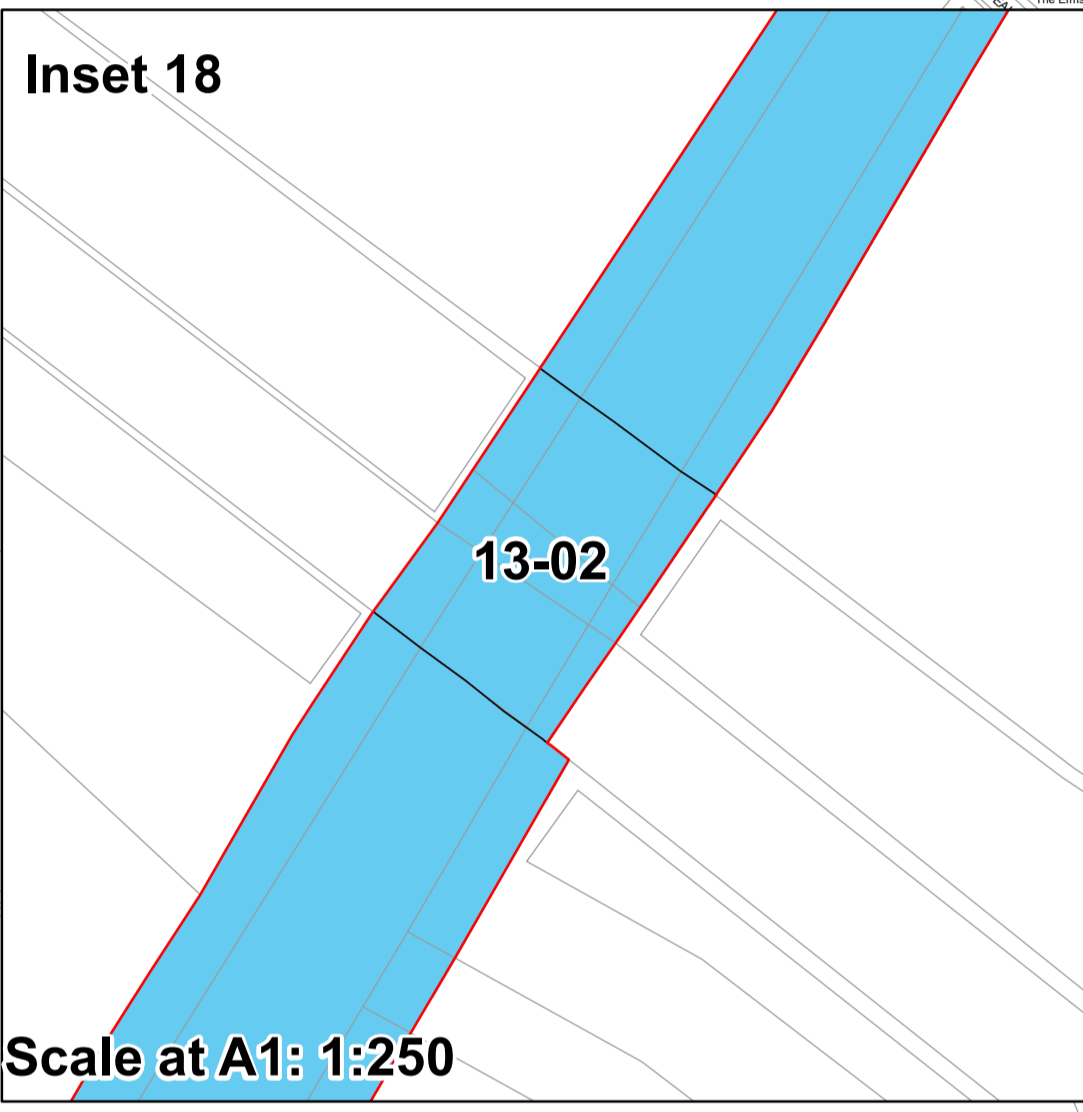
DRAWING NUMBER
 EN070007-D.2.2-LP-Sheet 12





Continued on Sheet 12


Continued on Sheet 14



- Key:**
- Order Limits
 - Permanent acquisition of land
 - Permanent acquisition of subsurface
 - Permanent acquisition of rights
 - Temporary possession of land
 - Temporary use of land to take access

1. All dimensions are in metres unless stated otherwise.
2. These Land Plans should be read in conjunction with other plans and documents in the Development Consent Order application in particular the Book of Reference.
3. All easements, servitudes and private rights in land are proposed to be extinguished on land shown coloured pink on these land plans. All easements, servitudes and private rights in land are proposed to be extinguished, so far as their continued exercise would be inconsistent with the exercise of the rights or restrictions proposed to be acquired by the undertaker on land shown coloured blue on these land plans. All easements, servitudes and private rights are proposed to be suspended while the undertaker is in temporary possession of the land shown coloured green on these land plans.
4. The number labels relate to plot numbers. Please refer to the Book of Reference for more information about these plots, including the approximate area of each plot (in square metres). Plot numbers include a reference to the relevant sheet of the Land Plans. In this numbering convention, a plot number comprises the sheet number followed by the actual plot number, e.g. Plot 1-24, where '1' is the sheet number (sheet 1) and '24' is the plot number (24 on sheet 1).

REVISION	DRAWN	CHECKED	APPROVED	DATE
E	NC	PT	VB	18/05/2023
D	RH	PT	VB	28/04/2023
C	NC	PT	VB	13/01/2023
B	NC	PT	VB	13/01/2023
A	NC	PT	VB	21/09/2022



Mapping reproduced by permission of Ordnance Survey on behalf of HMSO
 Contains OS data © Crown Copyright and database right 2023

HyNet North West

PROJECT TITLE
HyNet Carbon Dioxide Pipeline DCO


DRAWING TITLE
LAND PLAN REGULATION 5(2)(i) APPLICATION DOCUMENT REFERENCE D.2.2 SHEET 13

DRAWING STATUS
CHANGE REQUEST 2

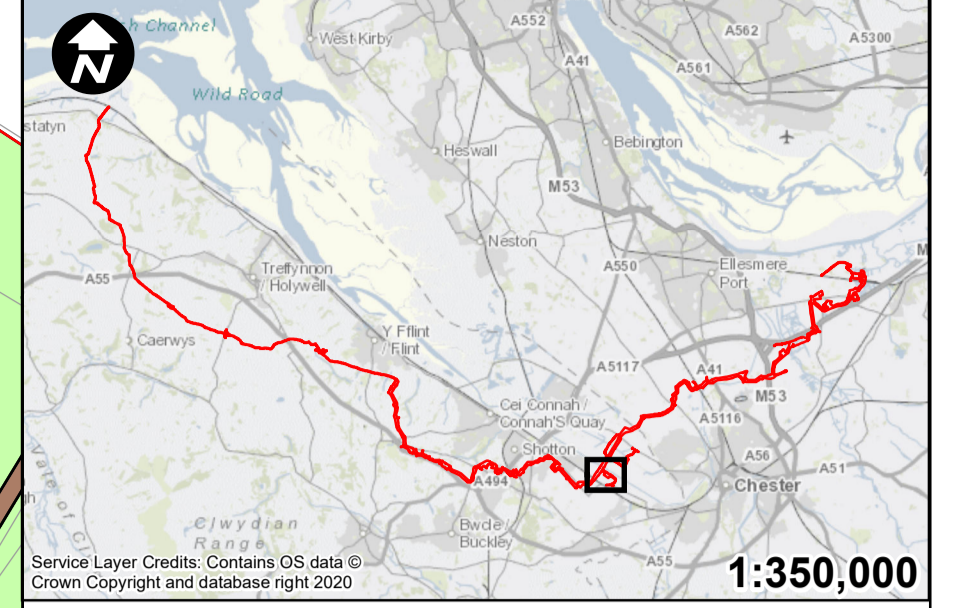
DRAWN	CHECKED	APPROVED	AUTHORISED
NC	PT	VB	AV

SCALE @ A1 SIZE	DATE	REVISION
1:2,500	18/05/2023	E

DRAWING NUMBER
 EN070007-D.2.2-LP-Sheet 13



Continued on Sheet 13




1:350,000

- Key:**
- Order Limits
 - Permanent acquisition of subsurface
 - Permanent acquisition of rights
 - Temporary possession of land
 - Temporary use of land to take access

1. All dimensions are in metres unless stated otherwise.
2. These Land Plans should be read in conjunction with other plans and documents in the Development Consent Order application in particular the Book of Reference.
3. All easements, servitudes and private rights in land are proposed to be extinguished on land shown coloured pink on these land plans. All easements, servitudes and private rights in land are proposed to be extinguished, so far as their continued exercise would be inconsistent with the exercise of the rights or restrictions proposed to be acquired by the undertaker on land shown coloured blue on these land plans. All easements, servitudes and private rights are proposed to be suspended while the undertaker is in temporary possession of the land shown coloured green on these land plans.
4. The number labels relate to plot numbers. Please refer to the Book of Reference for more information about these plots, including the approximate area of each plot (in square metres). Plot numbers include a reference to the relevant sheet of the Land Plans. In this numbering convention, a plot number comprises the sheet number followed by the actual plot number, e.g. Plot 1-24, where '1' is the sheet number (sheet 1) and '24' is the plot number (24 on sheet 1).

E	NC	PT	VB	18/05/2023
D	RH	PT	VB	28/04/2023
C	NC	PT	VB	13/01/2023
B	NC	PT	VB	13/01/2023
A	NC	PT	VB	21/09/2022
REVISION	DRAWN	CHECKED	APPROVED	DATE



Mapping reproduced by permission of Ordnance Survey on behalf of HMSO
 Contains OS data © Crown Copyright and database right 2023

HyNet North West

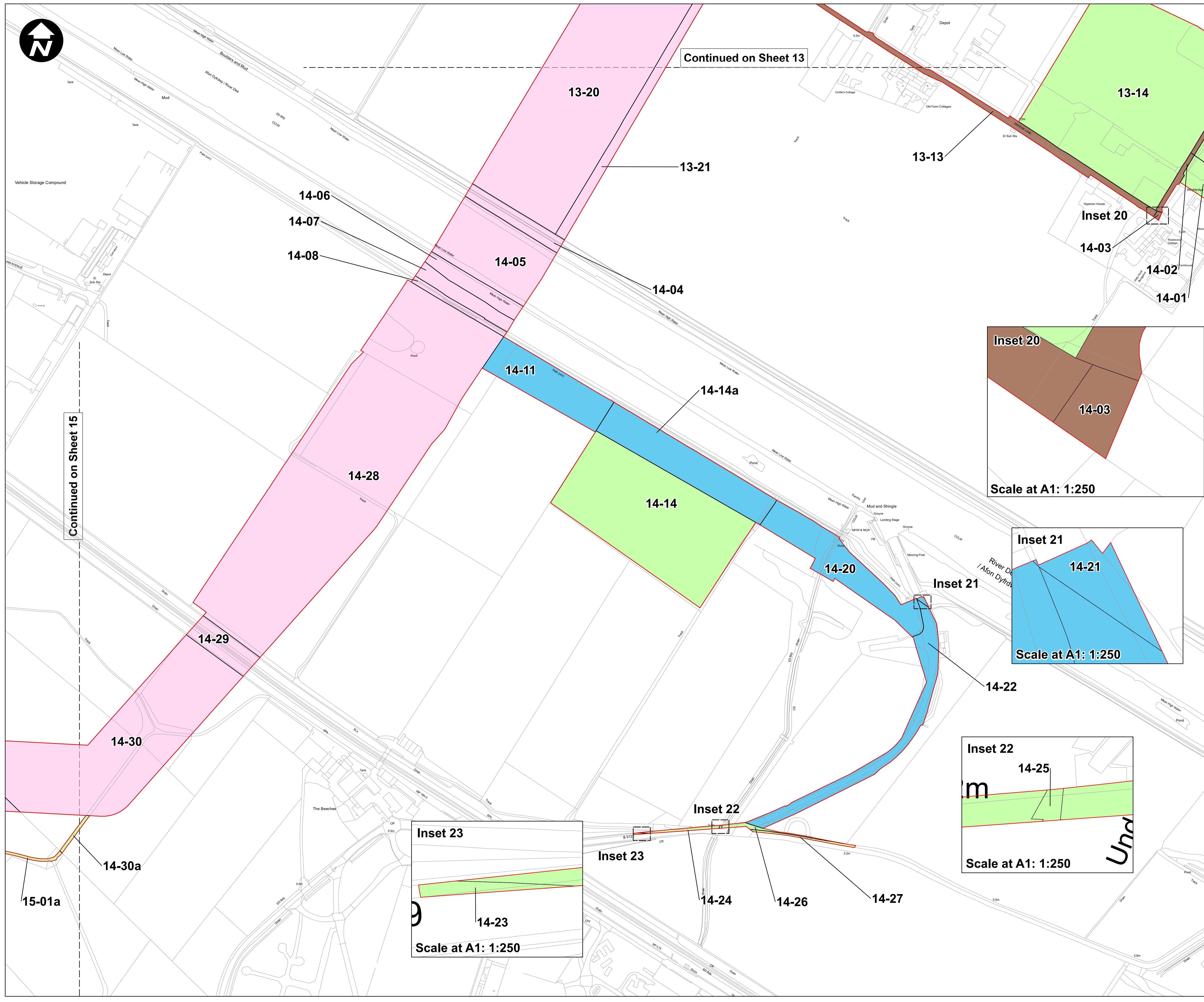
PROJECT TITLE
 HyNet Carbon Dioxide Pipeline DCO

DRAWING TITLE
 LAND PLAN REGULATION 5(2)(i) APPLICATION DOCUMENT
 REFERENCE D.2.2 SHEET 14

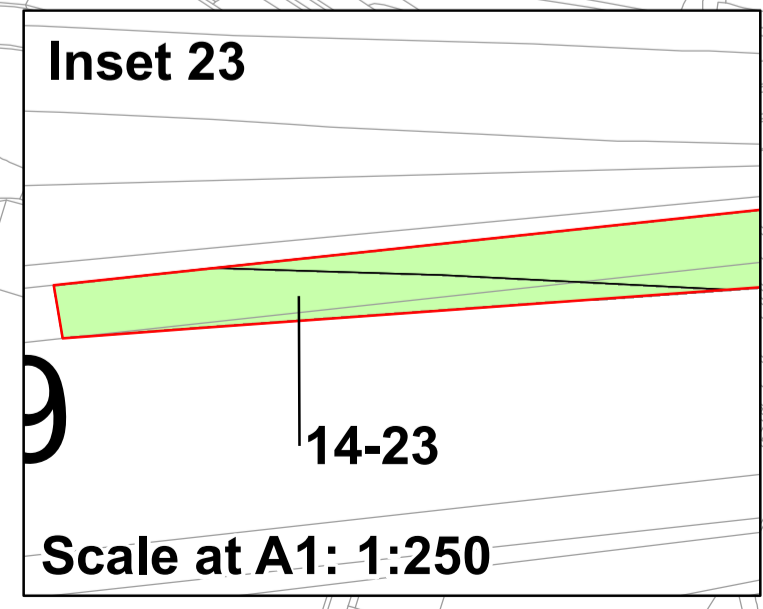
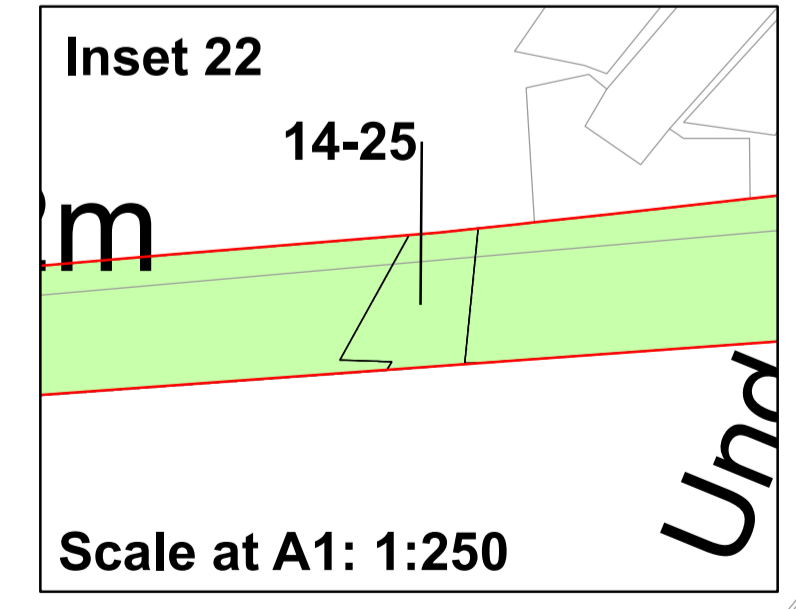
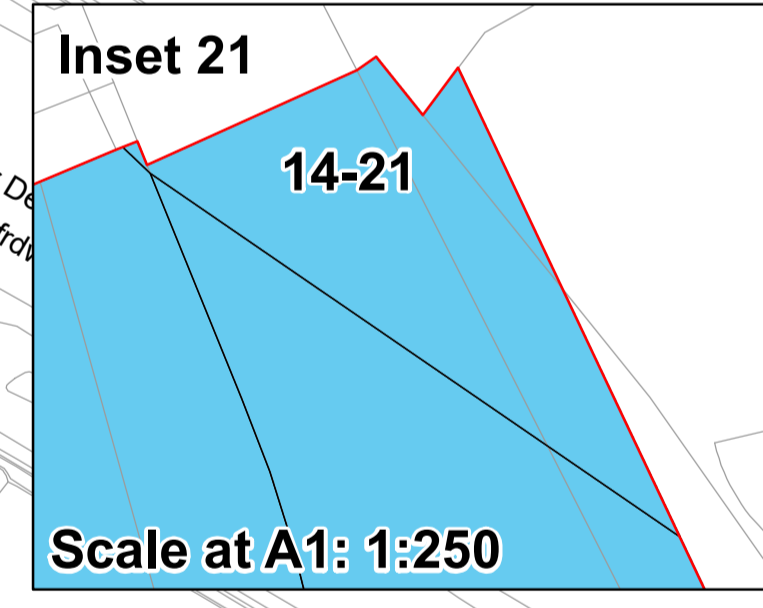
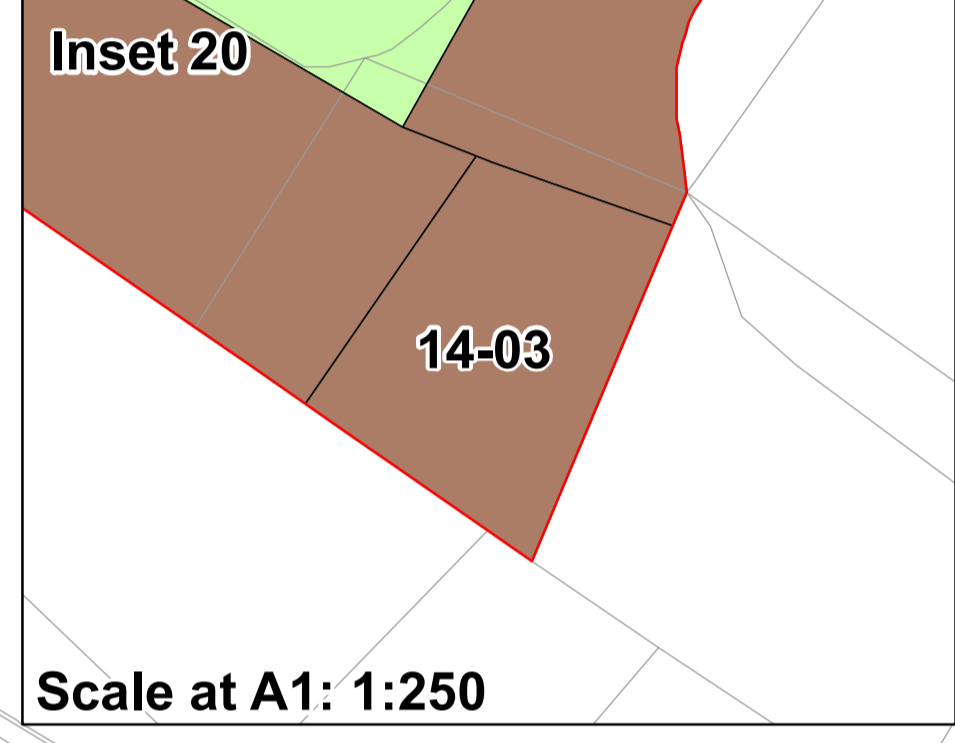
DRAWING STATUS
 CHANGE REQUEST 2

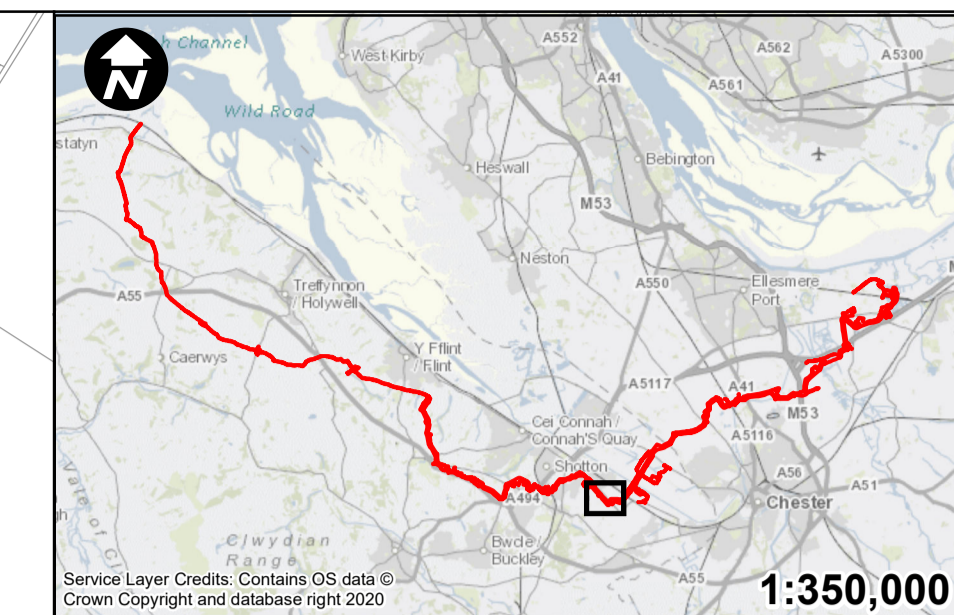
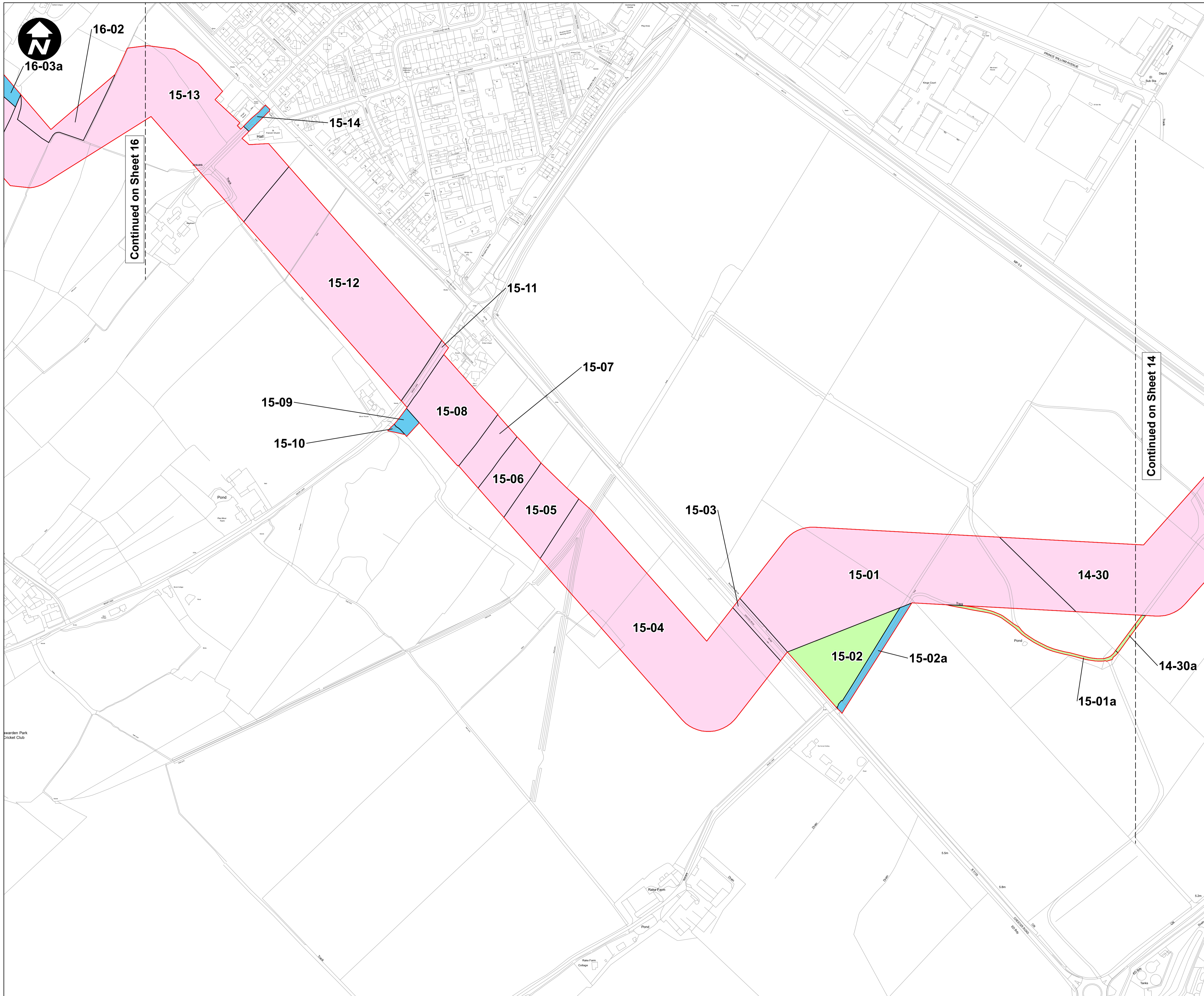
DRAWN	CHECKED	APPROVED	AUTHORISED
NC	PT	VB	AV
SCALE @ A1 SIZE	DATE	REVISION	
1:2,500	18/05/2023	E	

DRAWING NUMBER
 EN070007-D.2.2-LP-Sheet 14



Continued on Sheet 15

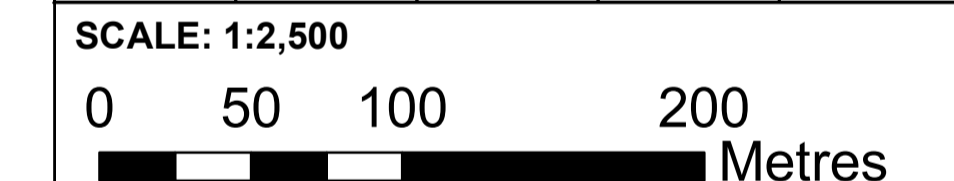




- Key:**
- Order Limits
 - Permanent acquisition of subsurface
 - Permanent acquisition of rights
 - Temporary possession of land

1. All dimensions are in metres unless stated otherwise.
2. These Land Plans should be read in conjunction with other plans and documents in the Development Consent Order application in particular the Book of Reference.
3. All easements, servitudes and private rights in land are proposed to be extinguished on land shown coloured pink on these land plans. All easements, servitudes and private rights in land are proposed to be extinguished, so far as their continued exercise would be inconsistent with the exercise of the rights or restrictions proposed to be acquired by the undertaker on land shown coloured blue on these land plans. All easements, servitudes and private rights are proposed to be suspended while the undertaker is in temporary possession of the land shown coloured green on these land plans.
4. The number labels relate to plot numbers. Please refer to the Book of Reference for more information about these plots, including the approximate area of each plot (in square metres). Plot numbers include a reference to the relevant sheet of the Land Plans. In this numbering convention, a plot number comprises the sheet number followed by the actual plot number, e.g. Plot 1-24, where '1' is the sheet number (sheet 1) and '24' is the plot number (24 on sheet 1).

E	RH	PT	VB	15/05/2023
D	RH	PT	VB	28/04/2023
C	NC	PT	VB	28/02/2023
B	NC	PT	VB	28/02/2023
A	NC	PT	VB	21/09/2022
REVISION	DRAWN	CHECKED	APPROVED	DATE



Mapping reproduced by permission of Ordnance Survey on behalf of HMSO
 Contains OS data © Crown Copyright and database right 2023

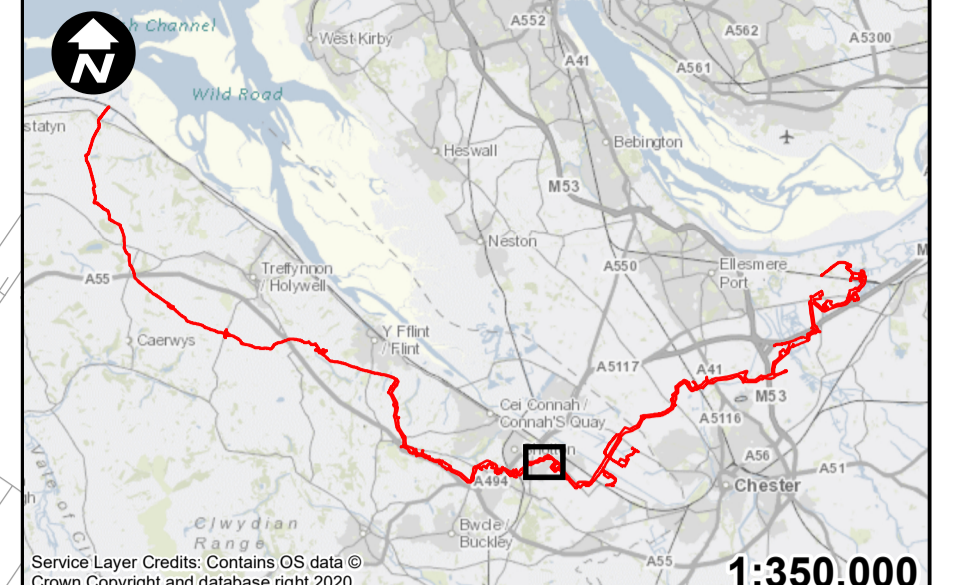
HyNet North West

PROJECT TITLE
 HyNet Carbon Dioxide Pipeline DCO

DRAWING TITLE
 LAND PLAN REGULATION 5(2)(i) APPLICATION DOCUMENT REFERENCE D.2.2 SHEET 15

DRAWING STATUS
 CHANGE REQUEST 2

DRAWN	CHECKED	APPROVED	AUTHORISED
NC	PT	VB	AV
SCALE @ A1 SIZE		DATE	REVISION
1:2,500		18/05/2023	E
DRAWING NUMBER			
EN070007-D.2.2-LP-Sheet 15			



Key:

- Order Limits
- Permanent acquisition of land
- Permanent acquisition of subsurface
- Permanent acquisition of rights
- Temporary possession of land
- Temporary use of land to take access

1. All dimensions are in metres unless stated otherwise.
2. These Land Plans should be read in conjunction with other plans and documents in the Development Consent Order application in particular the Book of Reference.
3. All easements, servitudes and private rights in land are proposed to be extinguished on land shown coloured blue on these land plans. All easements, servitudes and private rights in land are proposed to be extinguished, so far as their continued exercise would be inconsistent with the exercise of the rights or restrictions proposed to be acquired by the undertaker on land shown coloured blue on these land plans. All easements, servitudes and private rights are proposed to be suspended while the undertaker is in temporary possession of the land shown coloured green on these land plans.
4. The number labels relate to plot numbers. Please refer to the Book of Reference for more information about these plots, including the approximate area of each plot (in square metres). Plot numbers include a reference to the relevant sheet of the Land Plans. In this numbering convention, a plot number comprises the sheet number followed by the actual plot number, e.g. Plot 1-24, where '1' is the sheet number (sheet 1) and '24' is the plot number (24 on sheet 1).

E	NC	PT	VB	18/05/2023
D	RH	PT	VB	28/04/2023
C	NC	PT	VB	13/01/2023
B	NC	PT	VB	13/01/2023
A	NC	PT	VB	21/09/2022

REVISION DRAWN CHECKED APPROVED DATE

SCALE: 1:2,500

0 50 100 200 Metres

Mapping reproduced by permission of Ordnance Survey on behalf of HMSO

Contains OS data © Crown Copyright and database right 2023

HyNet North West

PROJECT TITLE
HyNet Carbon Dioxide Pipeline DCO

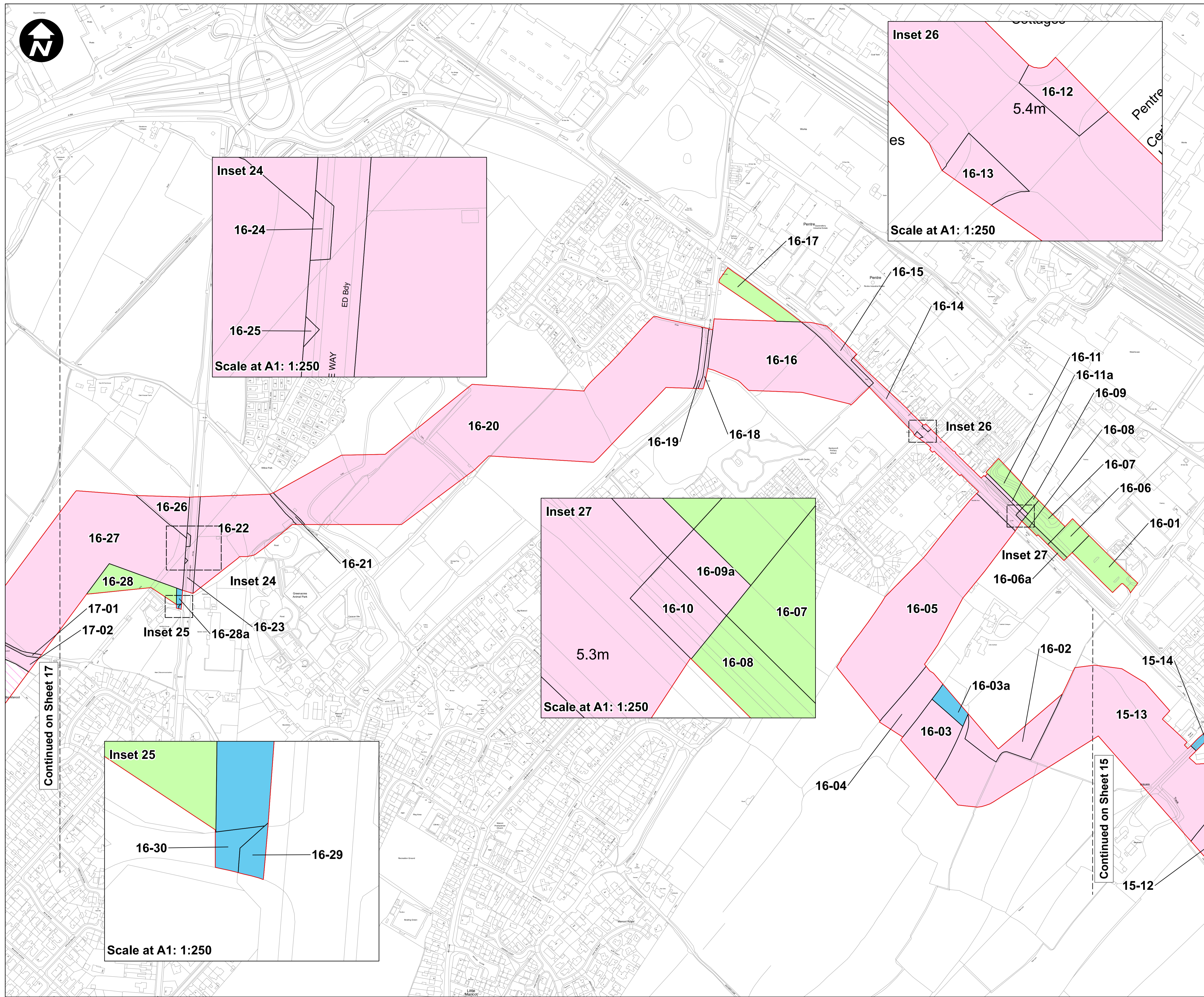
DRAWING TITLE
LAND PLAN REGULATION 5(2)(i) APPLICATION DOCUMENT REFERENCE D.2.2 SHEET 16

DRAWING STATUS
CHANGE REQUEST 2

DRAWN	CHECKED	APPROVED	AUTHORISED
NC	PT	VB	AV

SCALE @ A1 SIZE	DATE	REVISION
1:2,500	18/05/2023	E

DRAWING NUMBER
EN070007-D.2.2-LP-Sheet 16



Continued on Sheet 17

Continued on Sheet 15

Inset 24

16-24

16-25

ED Bdy

Scale at A1: 1:250

Inset 26

16-12

5.4m

16-13

Scale at A1: 1:250

Inset 27

16-09a

16-10

16-07

16-08

5.3m

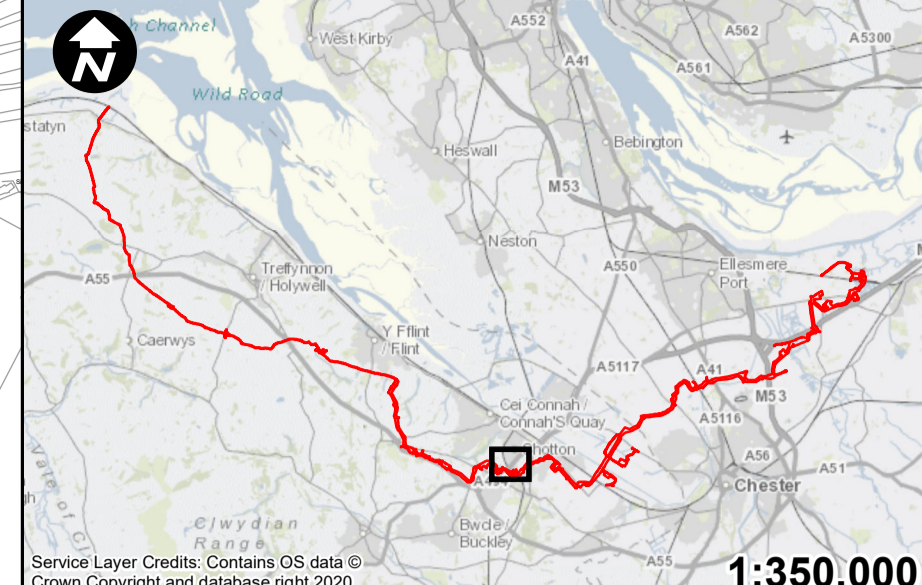

Scale at A1: 1:250

Inset 25

16-30

16-29

Scale at A1: 1:250



Scale at A1: 1:350,000

Key:

- Order Limits
- Permanent acquisition of land
- Permanent acquisition of subsurface
- Permanent acquisition of rights
- Temporary possession of land
- Temporary use of land to take access

1. All dimensions are in metres unless stated otherwise.
2. These Land Plans should be read in conjunction with other plans and documents in the Development Consent Order application in particular the Book of Reference.
3. All easements, servitudes and private rights in land are proposed to be extinguished on land shown coloured pink on these land plans. All easements, servitudes and private rights in land are proposed to be extinguished, so far as their continued exercise would be inconsistent with the exercise of the rights or restrictions proposed to be acquired by the undertaker on land shown coloured blue on these land plans. All easements, servitudes and private rights are proposed to be suspended while the undertaker is in temporary possession of the land shown coloured green on these land plans.
4. The number labels relate to plot numbers. Please refer to the Book of Reference for more information about these plots, including the approximate area of each plot (in square metres). Plot numbers include a reference to the relevant sheet of the Land Plans. In this numbering convention, a plot number comprises the sheet number followed by the actual plot number, e.g. Plot 1-24, where '1' is the sheet number (sheet 1) and '24' is the plot number (24 on sheet 1).

REVISION	DRAWN	CHECKED	APPROVED	DATE
E	NC	PT	VB	18/05/2023
D	RH	PT	VB	28/04/2023
C	NC	PT	VB	13/01/2023
B	NC	PT	VB	13/01/2023
A	NC	PT	VB	21/09/2022

SCALE: 1:2,500

0 50 100 200 Metres

Mapping reproduced by permission of Ordnance Survey on behalf of HMSO
Contains OS data © Crown Copyright and database right 2023

HyNet North West

PROJECT TITLE
HyNet Carbon Dioxide Pipeline DCO

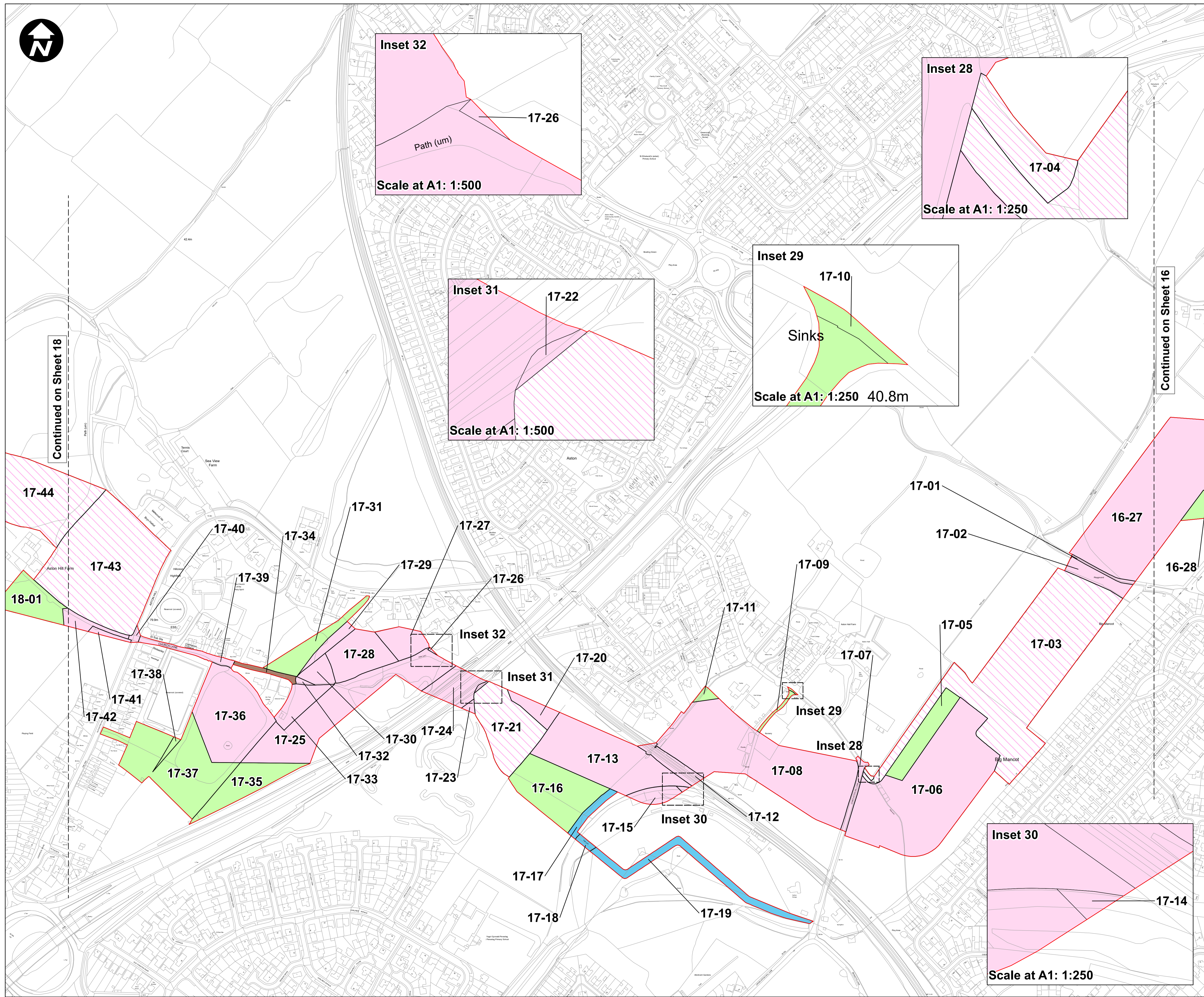
DRAWING TITLE
LAND PLAN REGULATION 5(2)(i) APPLICATION DOCUMENT REFERENCE D.2.2 SHEET 17

DRAWING STATUS
CHANGE REQUEST 2

DRAWN	CHECKED	APPROVED	AUTHORISED
NC	PT	VB	AV

SCALE @ A1 SIZE	DATE	REVISION
1:2,500	18/05/2023	E

DRAWING NUMBER
EN070007-D.2.2-LP-Sheet 17

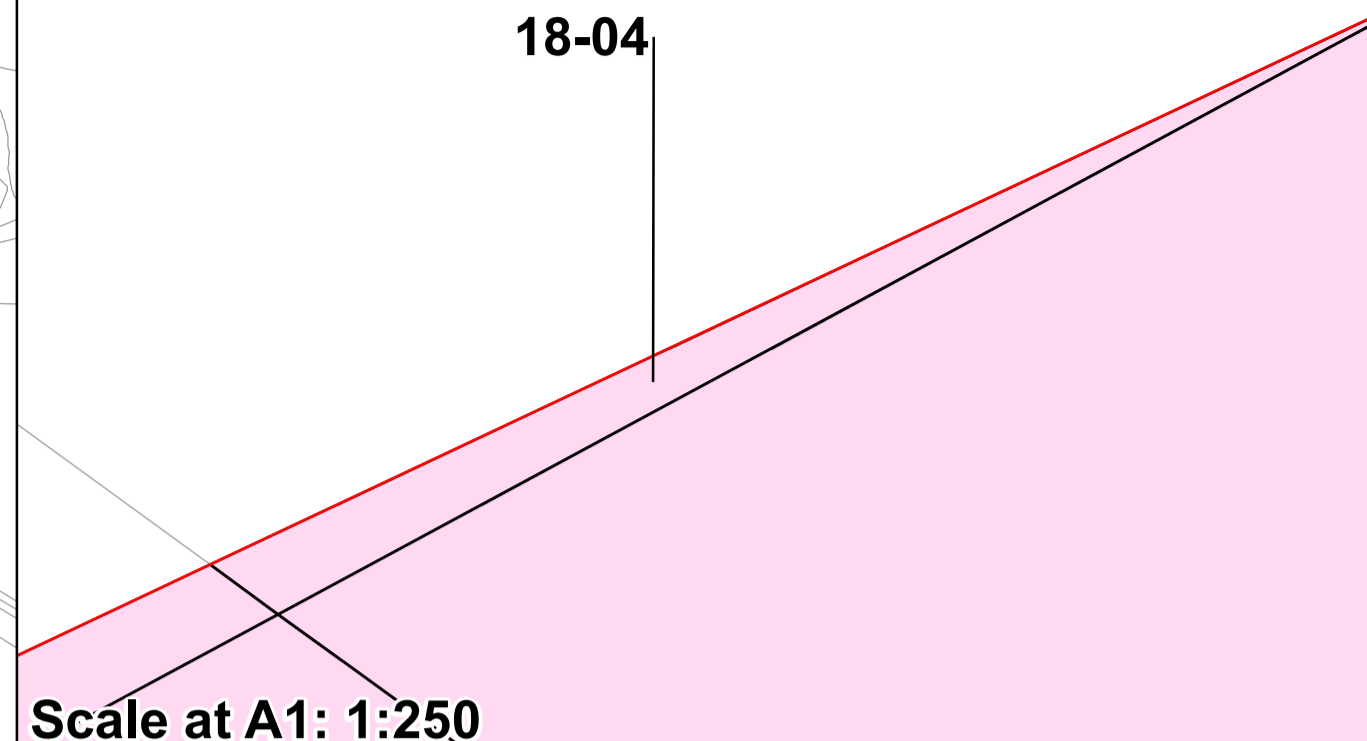


Continued on Sheet 18

Continued on Sheet 16

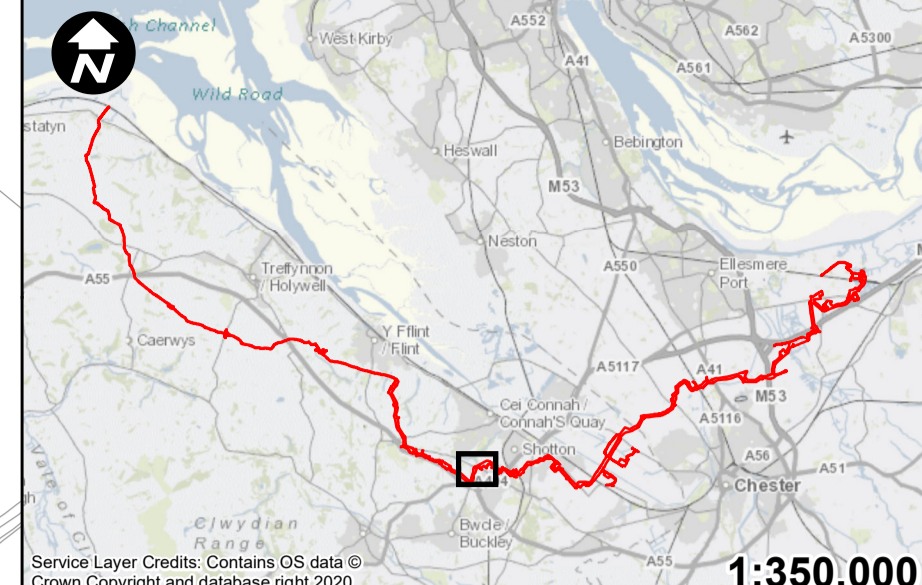


Inset 33



Scale at A1: 1:250

Continued on Sheet 19

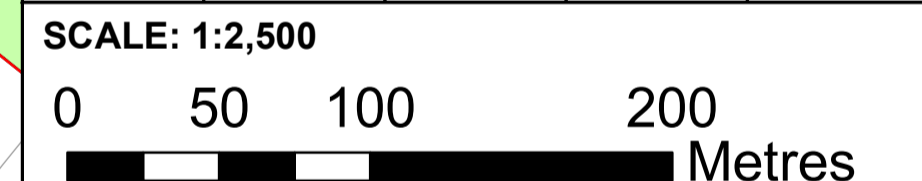


Key:

- Order Limits
- Permanent acquisition of land
- Permanent acquisition of subsurface
- Temporary possession of land

1. All dimensions are in metres unless stated otherwise.
2. These Land Plans should be read in conjunction with other plans and documents in the Development Consent Order application in particular the Book of Reference.
3. All easements, servitudes and private rights in land are proposed to be extinguished on land shown coloured pink on these land plans. All easements, servitudes and private rights in land are proposed to be extinguished, so far as their continued exercise would be inconsistent with the exercise of the rights or restrictions proposed to be acquired by the undertaker on land shown coloured blue on these land plans. All easements, servitudes and private rights are proposed to be suspended while the undertaker is in temporary possession of the land shown coloured green on these land plans.
4. The number labels relate to plot numbers. Please refer to the Book of Reference for more information about these plots, including the approximate area of each plot (in square metres). Plot numbers include a reference to the relevant sheet of the Land Plans. In this numbering convention, a plot number comprises the sheet number followed by the actual plot number, e.g. Plot 1-24, where '1' is the sheet number (sheet 1) and '24' is the plot number (24 on sheet 1).

E	NC	PT	VB	18/05/2023
D	RH	PT	VB	28/04/2023
C	NC	PT	VB	13/01/2023
B	NC	PT	VB	13/01/2023
A	NC	PT	VB	21/09/2022
REVISION	DRAWN	CHECKED	APPROVED	DATE



Mapping reproduced by permission of Ordnance Survey on behalf of HMSO
Contains OS data © Crown Copyright and database right 2023

HyNet North West

PROJECT TITLE
HyNet Carbon Dioxide Pipeline DCO

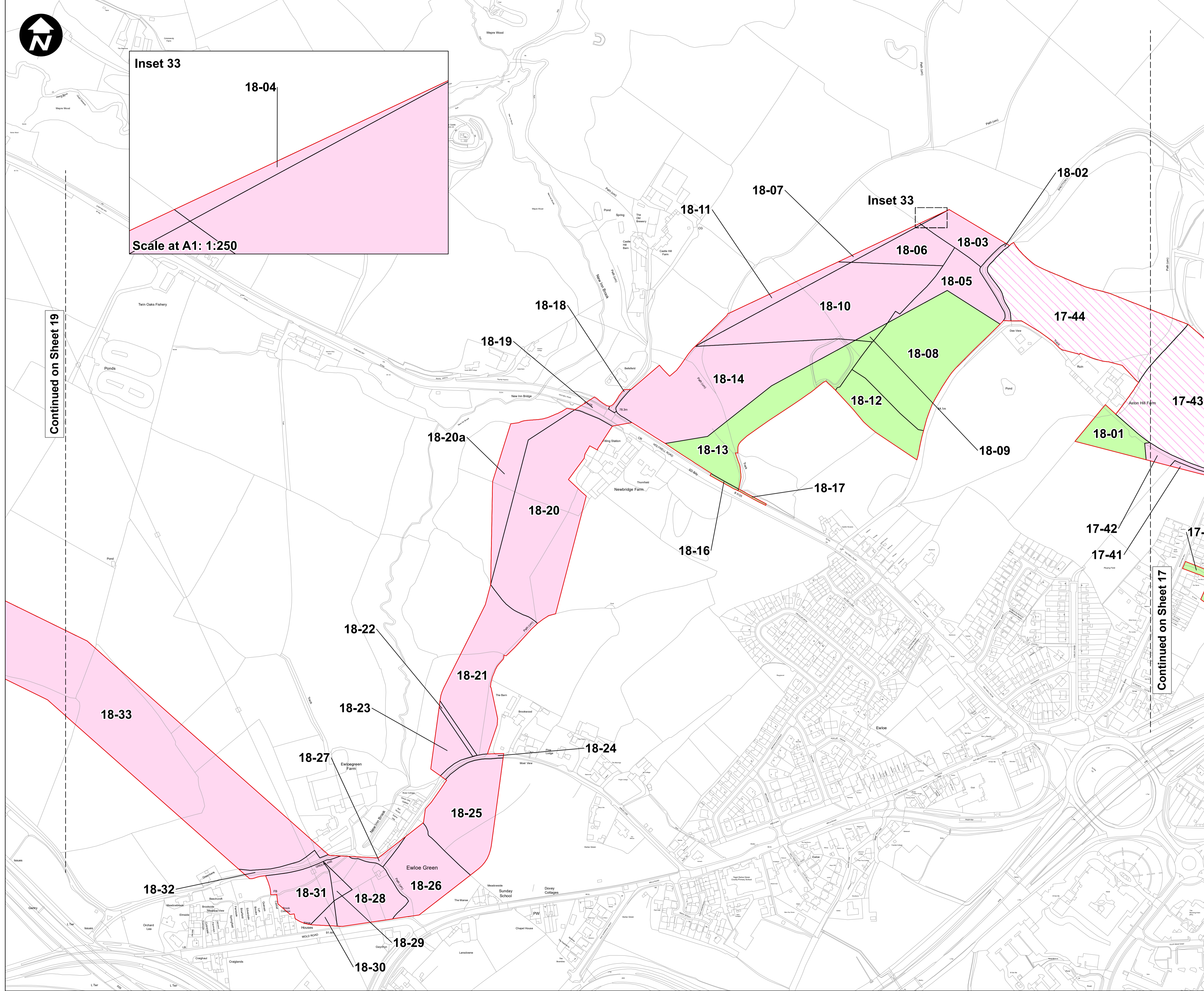
DRAWING TITLE
LAND PLAN REGULATION 5(2)(i) APPLICATION DOCUMENT
REFERENCE D.2.2 SHEET 18

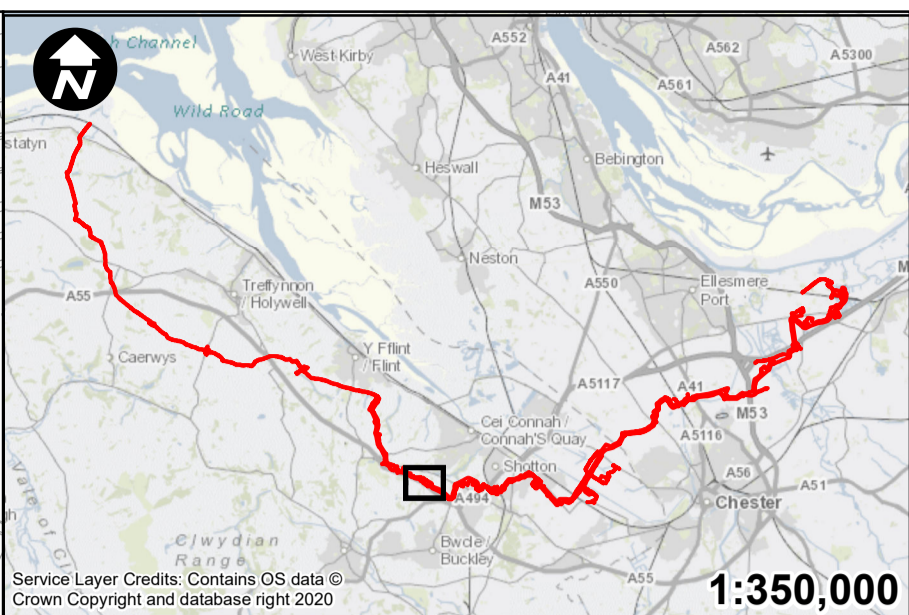
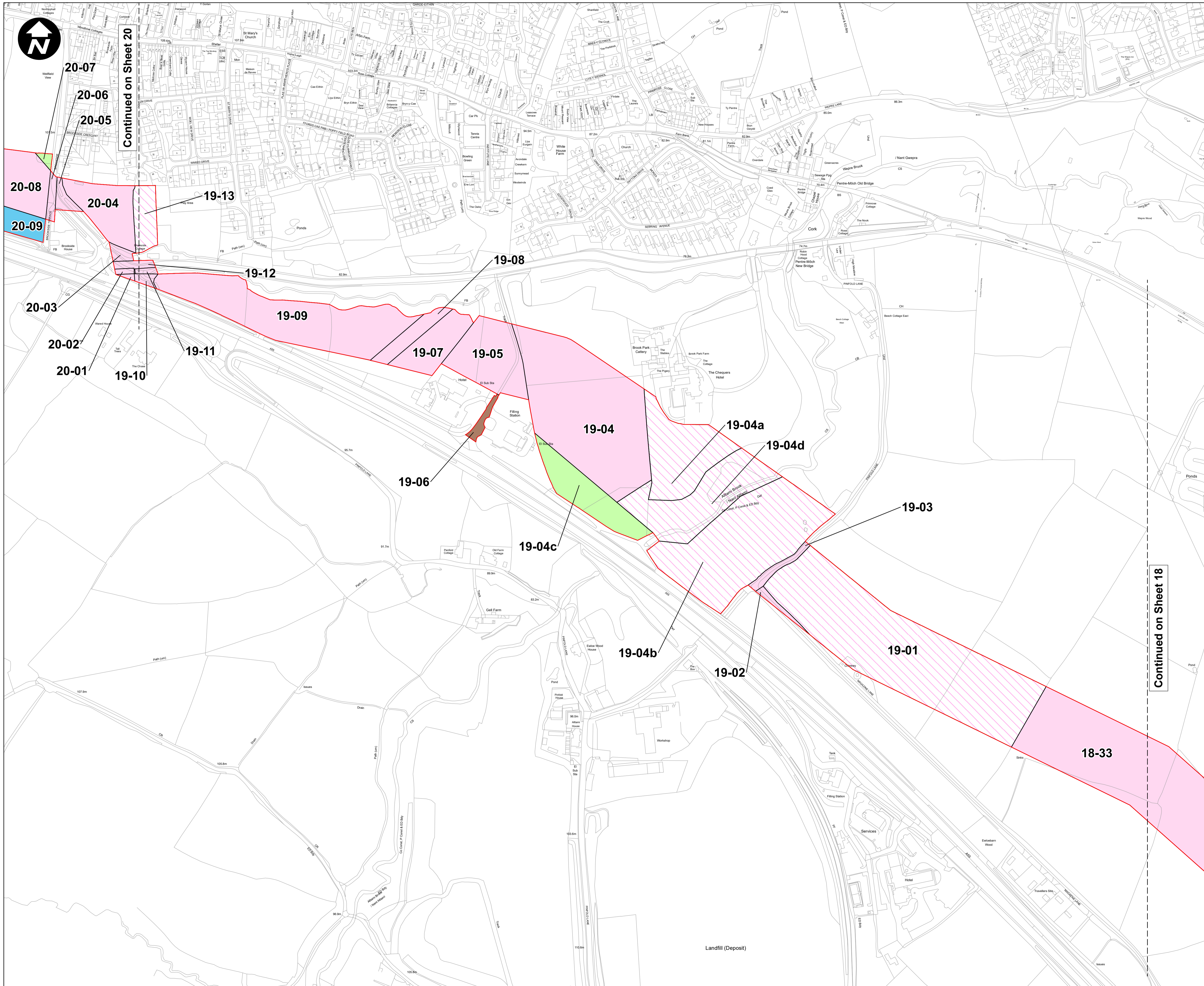
DRAWING STATUS
CHANGE REQUEST 2

DRAWN	CHECKED	APPROVED	AUTHORISED
NC	PT	VB	AV

SCALE @ A1 SIZE	DATE	REVISION
1:2,500	18/05/2023	E

DRAWING NUMBER
EN070007-D.2.2-LP-Sheet 18





- Key:**
- Order Limits
 - Permanent acquisition of land
 - Permanent acquisition of subsurface
 - Permanent acquisition of rights
 - Temporary possession of land
 - Temporary use of land to take access

1. All dimensions are in metres unless stated otherwise.
2. These Land Plans should be read in conjunction with other plans and documents in the Development Consent Order application in particular the Book of Reference.
3. All easements, servitudes and private rights in land are proposed to be extinguished on land shown coloured pink on these land plans. All easements, servitudes and private rights in land are proposed to be extinguished, so far as their continued exercise would be inconsistent with the exercise of the rights or restrictions proposed to be acquired by the undertaker on land shown coloured blue on these land plans. All easements, servitudes and private rights are proposed to be suspended while the undertaker is in temporary possession of the land shown coloured green on these land plans.
4. The number labels relate to plot numbers. Please refer to the Book of Reference for more information about these plots, including the approximate area of each plot (in square metres). Plot numbers include a reference to the relevant sheet of the Land Plans. In this numbering convention, a plot number comprises the sheet number followed by the actual plot number, e.g. Plot 1-24, where '1' is the sheet number (sheet 1) and '24' is the plot number (24 on sheet 1).

E	RH	PT	VB	15/05/2023
D	RH	PT	VB	28/04/2023
C	NC	PT	VB	28/02/2023
B	NC	PT	VB	28/02/2023
A	NC	PT	VB	21/09/2022
REVISION	DRAWN	CHECKED	APPROVED	DATE



Mapping reproduced by permission of Ordnance Survey on behalf of HMSO
 Contains OS data © Crown Copyright and database right 2023

HyNet North West

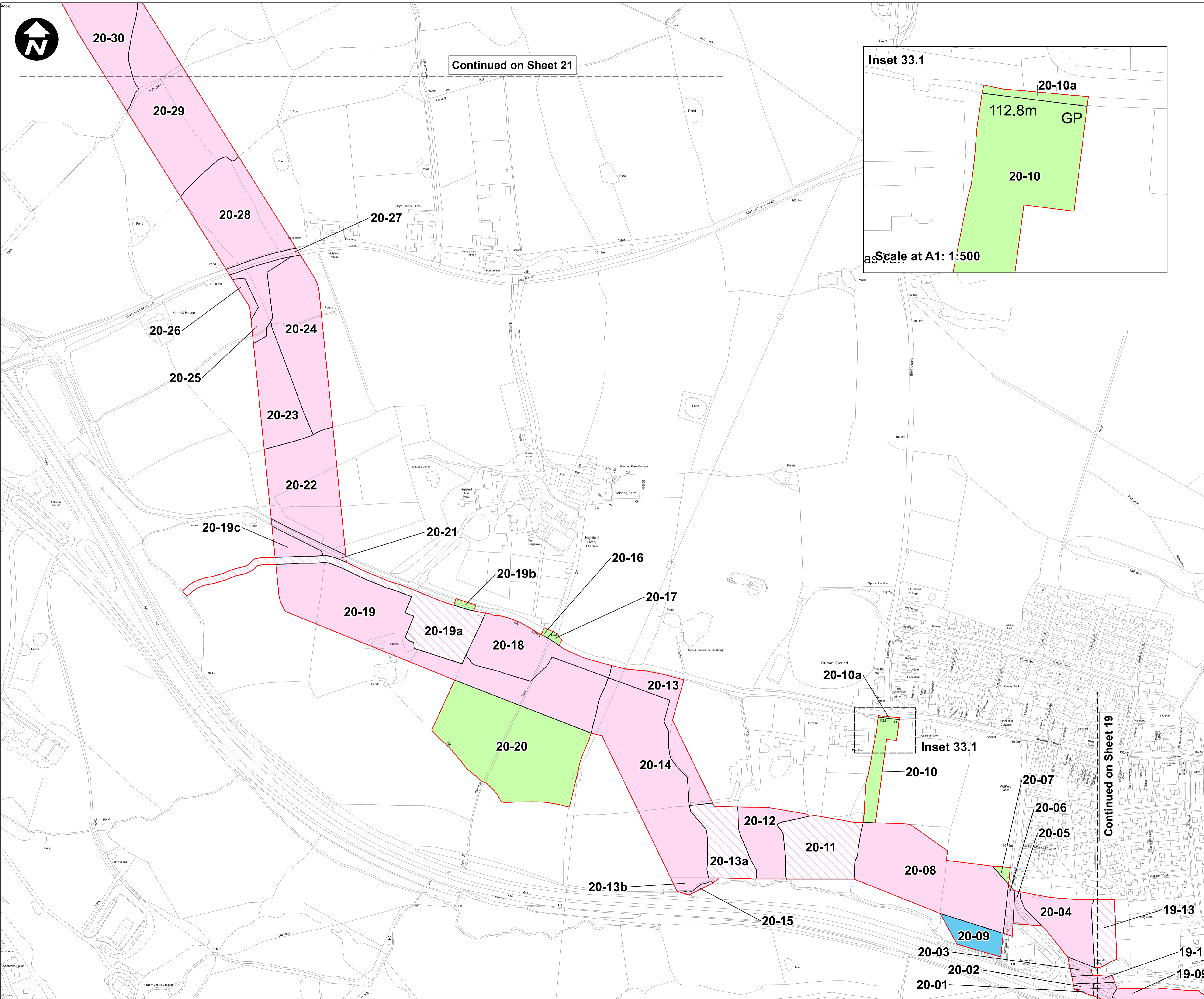
PROJECT TITLE
 HyNet Carbon Dioxide Pipeline DCO

DRAWING TITLE
 LAND PLAN REGULATION 5(2)(i) APPLICATION DOCUMENT
 REFERENCE D.2.2 SHEET 19

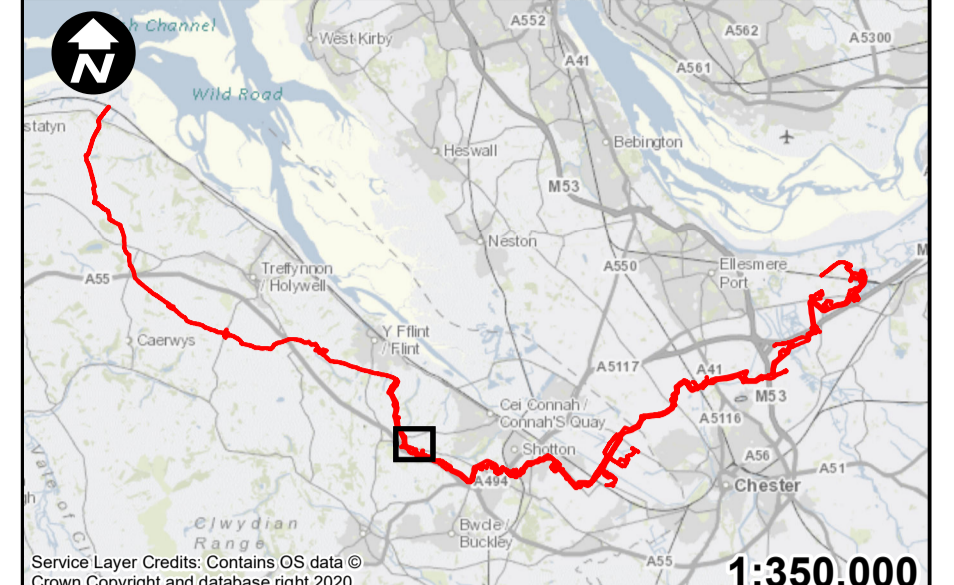
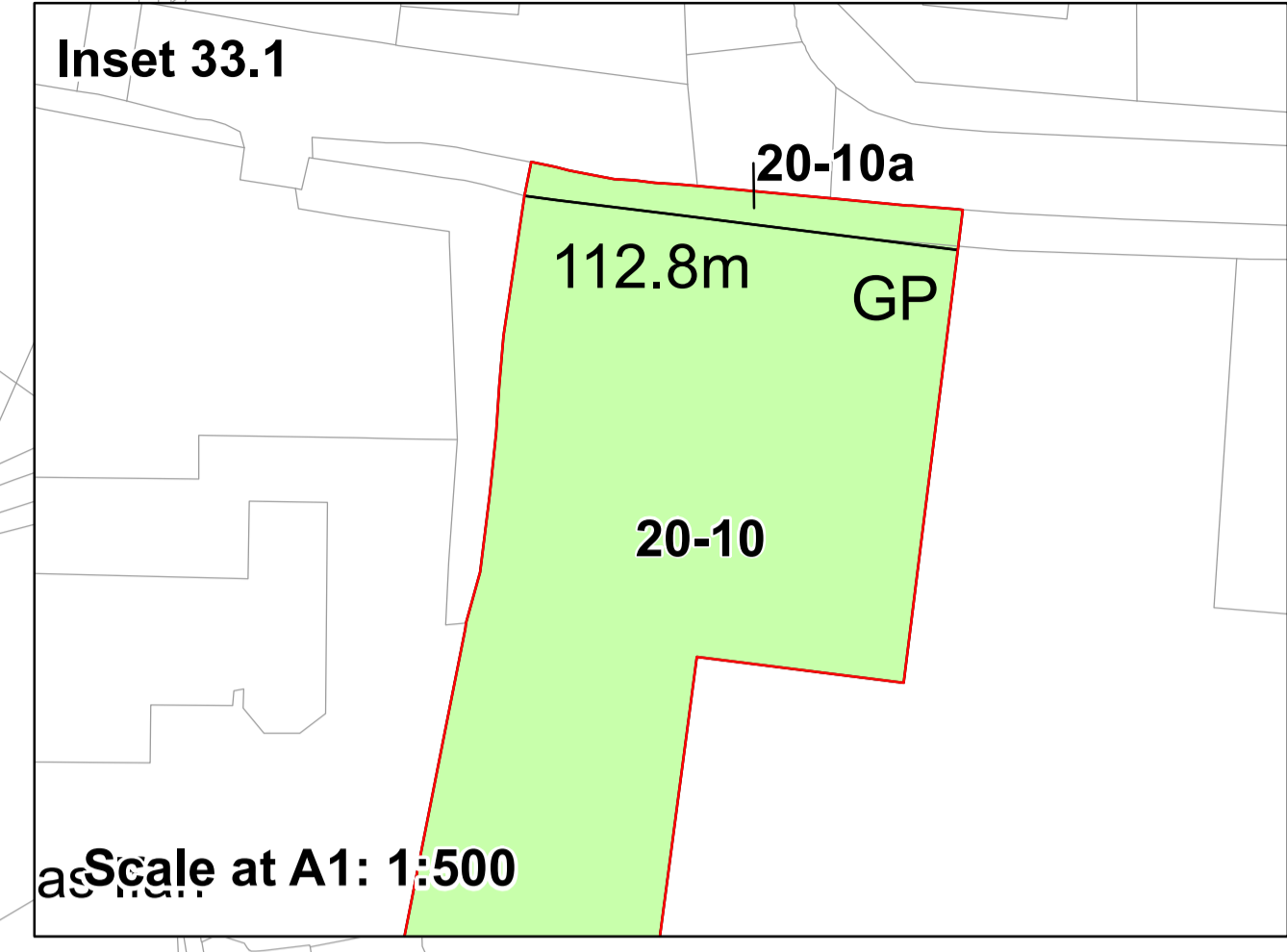
DRAWING STATUS CHANGE REQUEST 2			
DRAWN NC	CHECKED PT	APPROVED VB	AUTHORISED AV
SCALE @ A1 SIZE 1:2,500		DATE 18/05/2023	REVISION E
DRAWING NUMBER EN070007-D.2.2-LP-Sheet 19			

Continued on Sheet 18

Continued on Sheet 20



Continued on Sheet 21



- Key:**
- Order Limits
 - Permanent acquisition of land
 - Permanent acquisition of subsurface
 - Permanent acquisition of rights
 - Temporary possession of land

1. All dimensions are in metres unless stated otherwise.
2. These Land Plans should be read in conjunction with other plans and documents in the Development Consent Order application in particular the Book of Reference.
3. All easements, servitudes and private rights in land are proposed to be extinguished on land shown coloured pink on these land plans. All easements, servitudes and private rights in land are proposed to be extinguished, so far as their continued exercise would be inconsistent with the exercise of the rights or restrictions proposed to be acquired by the undertaker on land shown coloured blue on these land plans. All easements, servitudes and private rights are proposed to be suspended while the undertaker is in temporary possession of the land shown coloured green on these land plans.
4. The number labels relate to plot numbers. Please refer to the Book of Reference for more information about these plots, including the approximate area of each plot (in square metres). Plot numbers include a reference to the relevant sheet of the Land Plans. In this numbering convention, a plot number comprises the sheet number followed by the actual plot number, e.g. Plot 1-24, where '1' is the sheet number (sheet 1) and '24' is the plot number (24 on sheet 1).

E	NC	PT	VB	18/05/2023
D	RH	PT	VB	28/04/2023
C	NC	PT	VB	13/01/2023
B	NC	PT	VB	13/01/2023
A	NC	PT	VB	21/09/2022
REVISION	DRAWN	CHECKED	APPROVED	DATE

SCALE: 1:2,500
 0 50 100 200 Metres

Mapping reproduced by permission of Ordnance Survey on behalf of HMSO
 Contains OS data © Crown Copyright and database right 2023

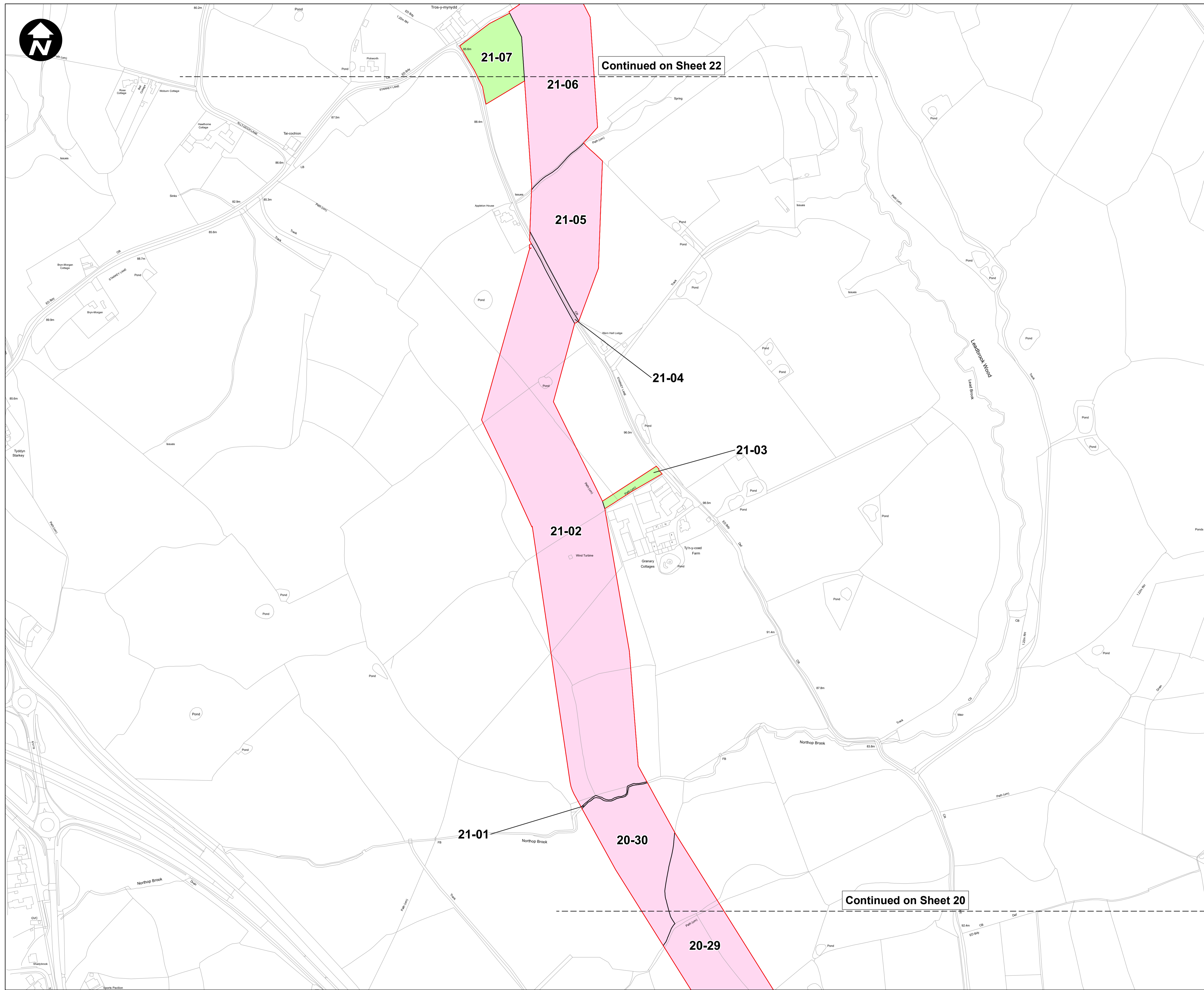

HyNet North West

PROJECT TITLE
HyNet Carbon Dioxide Pipeline DCO

DRAWING TITLE
LAND PLAN REGULATION 5(2)(i) APPLICATION DOCUMENT REFERENCE D.2.2 SHEET 20

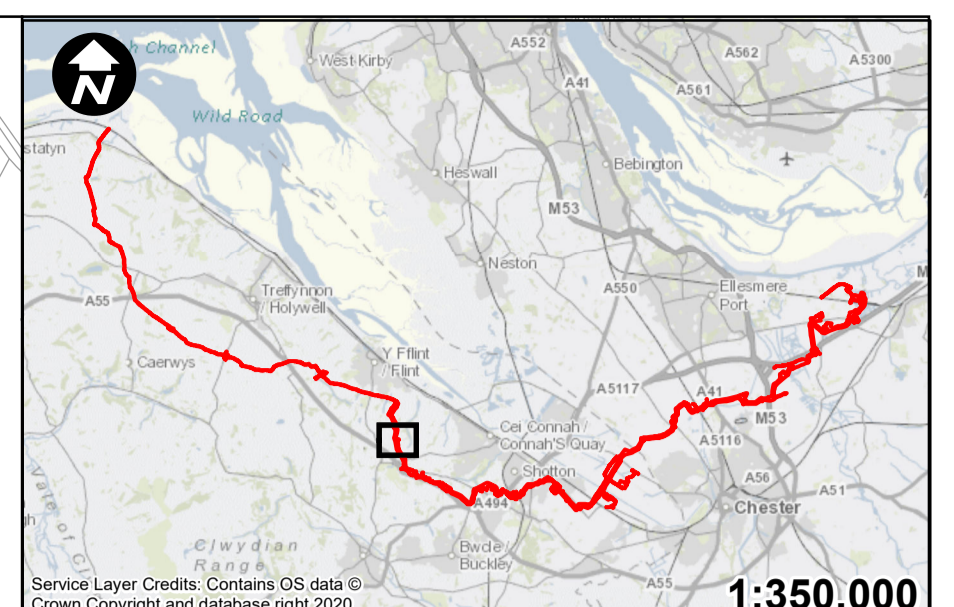
DRAWING STATUS
CHANGE REQUEST 2

DRAWN	CHECKED	APPROVED	AUTHORISED
NC	PT	VB	AV
SCALE @ A1 SIZE		DATE	REVISION
1:2,500		18/05/2023	E
DRAWING NUMBER EN070007-D.2.2-LP-Sheet 20			



Continued on Sheet 22


Continued on Sheet 20



- Key:**
- Order Limits
 - Permanent acquisition of subsurface
 - Temporary possession of land

1. All dimensions are in metres unless stated otherwise.
2. These Land Plans should be read in conjunction with other plans and documents in the Development Consent Order application in particular the Book of Reference.
3. All easements, servitudes and private rights in land are proposed to be extinguished on land shown coloured pink on these land plans. All easements, servitudes and private rights in land are proposed to be extinguished, so far as their continued exercise would be inconsistent with the exercise of the rights or restrictions proposed to be acquired by the undertaker on land shown coloured blue on these land plans. All easements, servitudes and private rights are proposed to be suspended while the undertaker is in temporary possession of the land shown coloured green on these land plans.
4. The number labels relate to plot numbers. Please refer to the Book of Reference for more information about these plots, including the approximate area of each plot (in square metres). Plot numbers include a reference to the relevant sheet of the Land Plans. In this numbering convention, a plot number comprises the sheet number followed by the actual plot number, e.g. Plot 1-24, where '1' is the sheet number (sheet 1) and '24' is the plot number (24 on sheet 1).

E	RH	PT	VB	15/05/2023
D	RH	PT	VB	28/04/2023
C	NC	PT	VB	28/02/2023
B	NC	PT	VB	28/02/2023
A	NC	PT	VB	21/09/2022
REVISION	DRAWN	CHECKED	APPROVED	DATE



Mapping reproduced by permission of Ordnance Survey on behalf of HMSO
 Contains OS data © Crown Copyright and database right 2023

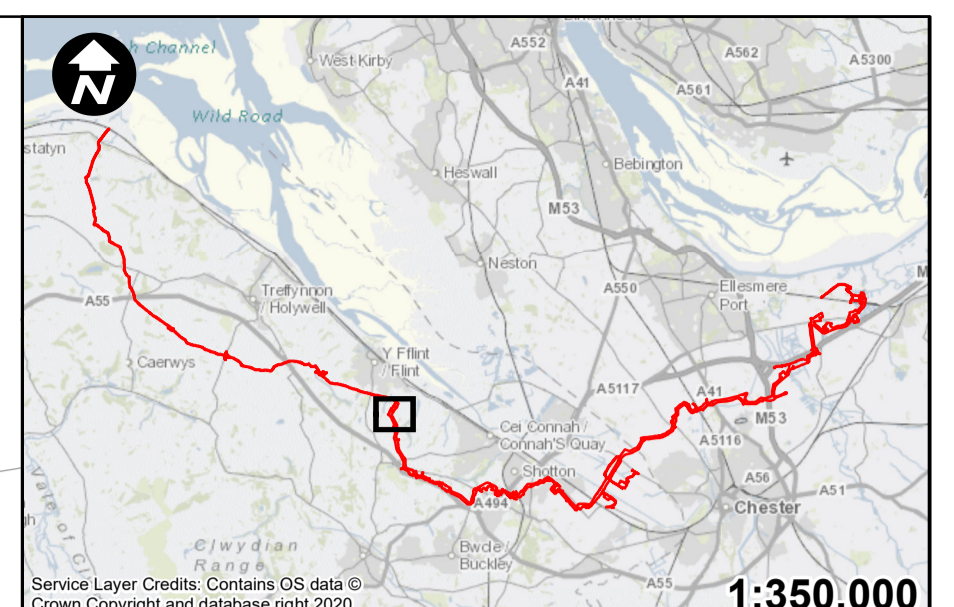
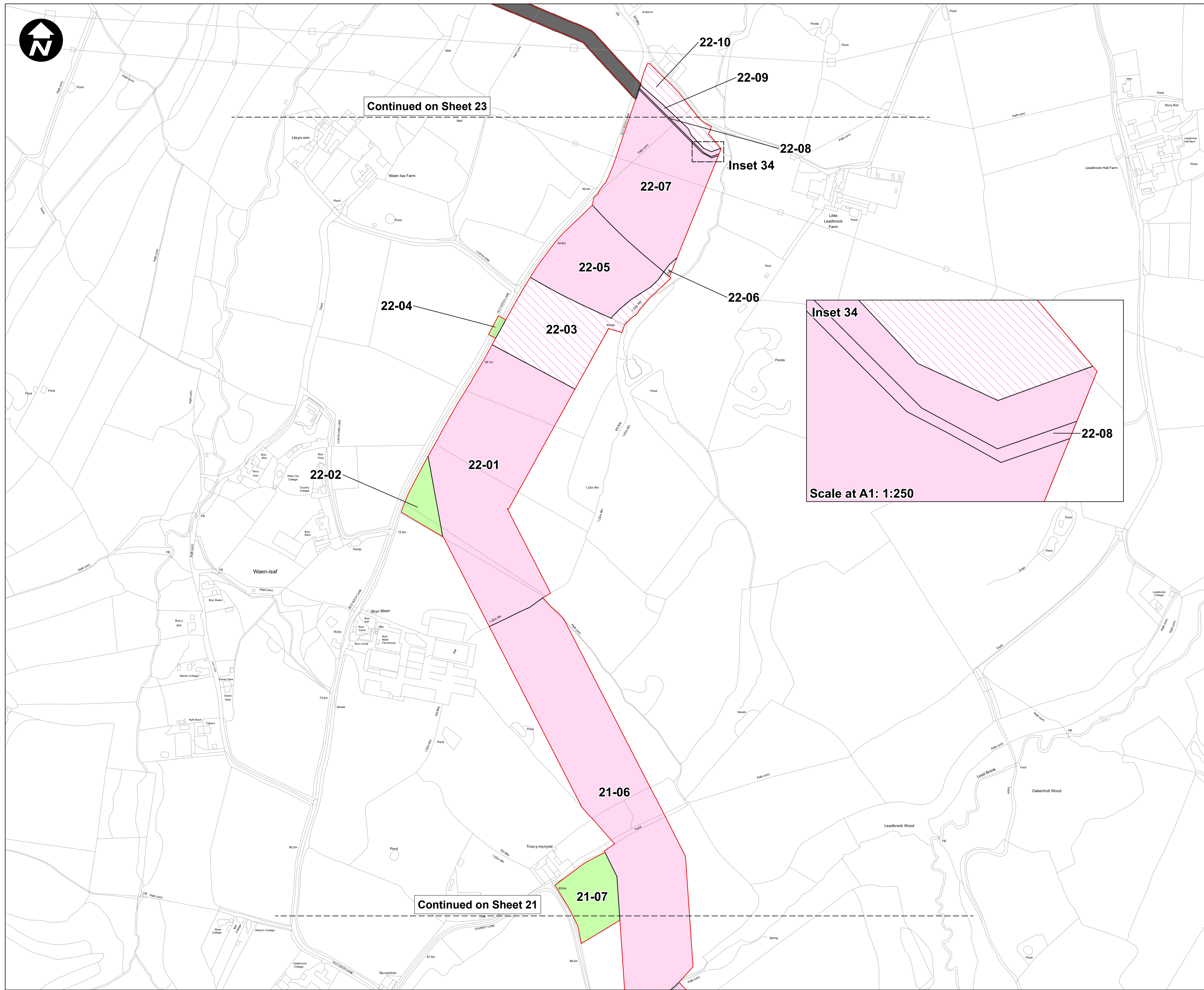

HyNet North West

PROJECT TITLE
 HyNet Carbon Dioxide Pipeline DCO

DRAWING TITLE
 LAND PLAN REGULATION 5(2)(i) APPLICATION DOCUMENT
 REFERENCE D.2.2 SHEET 21

DRAWING STATUS
 CHANGE REQUEST 2

DRAWN NC	CHECKED PT	APPROVED VB	AUTHORISED AV
SCALE @ A1 SIZE 1:2,500	DATE 18/05/2023	REVISION E	
DRAWING NUMBER EN070007-D.2.2-LP-Sheet 21			



- Key:**
- Order Limits
 - Permanent acquisition of land
 - Permanent acquisition of subsurface
 - Temporary possession of land
 - Existing Pipeline - no compulsory acquisition sought

1. All dimensions are in metres unless stated otherwise.
2. These Land Plans should be read in conjunction with other plans and documents in the Development Consent Order application in particular the Book of Reference.
3. All easements, servitudes and private rights in land are proposed to be extinguished on land shown coloured pink on these land plans. All easements, servitudes and private rights in land are proposed to be extinguished, so far as their continued exercise would be inconsistent with the exercise of the rights or restrictions proposed to be acquired by the undertaker on land shown coloured blue on these land plans. All easements, servitudes and private rights are proposed to be suspended while the undertaker is in temporary possession of the land shown coloured green on these land plans.
4. The number labels relate to plot numbers. Please refer to the Book of Reference for more information about these plots, including the approximate area of each plot (in square metres). Plot numbers include a reference to the relevant sheet of the Land Plans. In this numbering convention, a plot number comprises the sheet number followed by the actual plot number, e.g. Plot 1-24, where '1' is the sheet number (sheet 1) and '24' is the plot number (24 on sheet 1).

E	NC	PT	VB	18/05/2023
D	RH	PT	VB	28/04/2023
C	NC	PT	VB	13/01/2023
B	NC	PT	VB	13/01/2023
A	NC	PT	VB	21/09/2022

REVISION	DRAWN	CHECKED	APPROVED	DATE
1:2,500				
0 50 100 200 Metres				

Mapping reproduced by permission of Ordnance Survey on behalf of HMSO
 Contains OS data © Crown Copyright and database right 2023

HyNet North West

PROJECT TITLE
 HyNet Carbon Dioxide Pipeline DCO

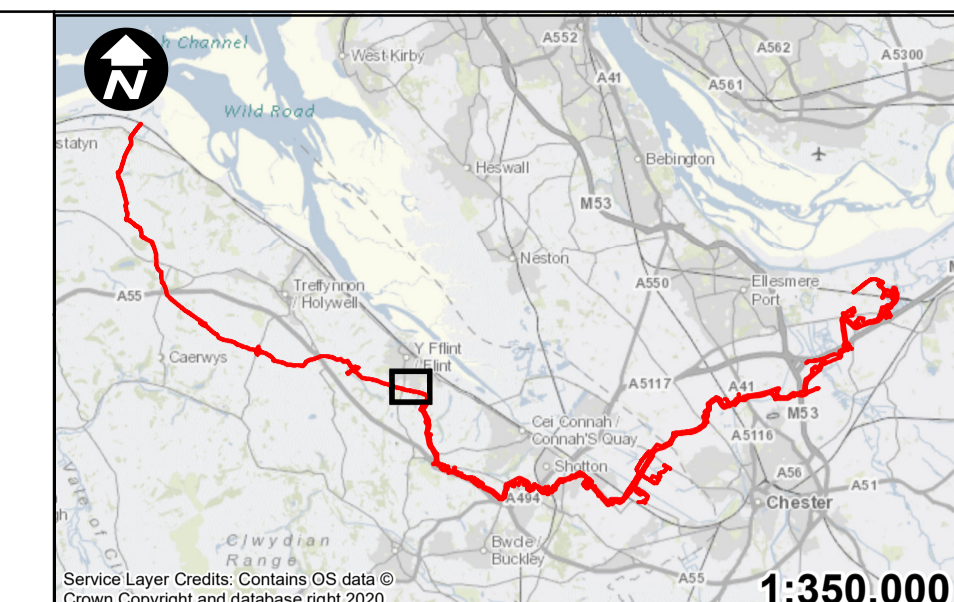
DRAWING TITLE
 LAND PLAN REGULATION 5(2)(i) APPLICATION DOCUMENT
 REFERENCE D.2.2 SHEET 22

DRAWING STATUS
 CHANGE REQUEST 2

DRAWN	CHECKED	APPROVED	AUTHORISED
NC	PT	VB	AV

SCALE @ A1 SIZE	DATE	REVISION
1:2,500	18/05/2023	E

DRAWING NUMBER
 EN070007-D.2.2-LP-Sheet 22




Key:

- Order Limits
- Permanent acquisition of land
- Permanent acquisition of subsurface
- Existing Pipeline - no compulsory acquisition sought

1. All dimensions are in metres unless stated otherwise.
2. These Land Plans should be read in conjunction with other plans and documents in the Development Consent Order application in particular the Book of Reference.
3. All easements, servitudes and private rights in land are proposed to be extinguished on land shown coloured pink on these land plans. All easements, servitudes and private rights in land are proposed to be extinguished, so far as their continued exercise would be inconsistent with the exercise of the rights or restrictions proposed to be acquired by the undertaker on land shown coloured blue on these land plans. All easements, servitudes and private rights are proposed to be suspended while the undertaker is in temporary possession of the land shown coloured green on these land plans.
4. The number labels relate to plot numbers. Please refer to the Book of Reference for more information about these plots, including the approximate area of each plot (in square metres). Plot numbers include a reference to the relevant sheet of the Land Plans. In this numbering convention, a plot number comprises the sheet number followed by the actual plot number, e.g. Plot 1-24, where '1' is the sheet number (sheet 1) and '24' is the plot number (24 on sheet 1).

E	RH	PT	VB	15/05/2023
D	RH	PT	VB	28/04/2023
C	NC	PT	VB	28/02/2023
B	NC	PT	VB	28/02/2023
A	NC	PT	VB	21/09/2022
REVISION	DRAWN	CHECKED	APPROVED	DATE



Mapping reproduced by permission of Ordnance Survey on behalf of HMSO
 Contains OS data © Crown Copyright and database right 2023

HyNet North West

PROJECT TITLE
HyNet Carbon Dioxide Pipeline DCO

DRAWING TITLE
 LAND PLAN REGULATION 5(2)(i)
 APPLICATION DOCUMENT
 REFERENCE D.2.2
 SHEET 23

DRAWING STATUS
 CHANGE REQUEST 2

DRAWN	CHECKED	APPROVED	AUTHORISED
NC	PT	VB	AV
SCALE @ A1 SIZE		DATE	REVISION
1:2,500		18/05/2023	E
DRAWING NUMBER			
EN070007-D.2.2-LP-Sheet 23			

Continued on Sheet 24

Continued on Sheet 22


22-09

22-10

22-08

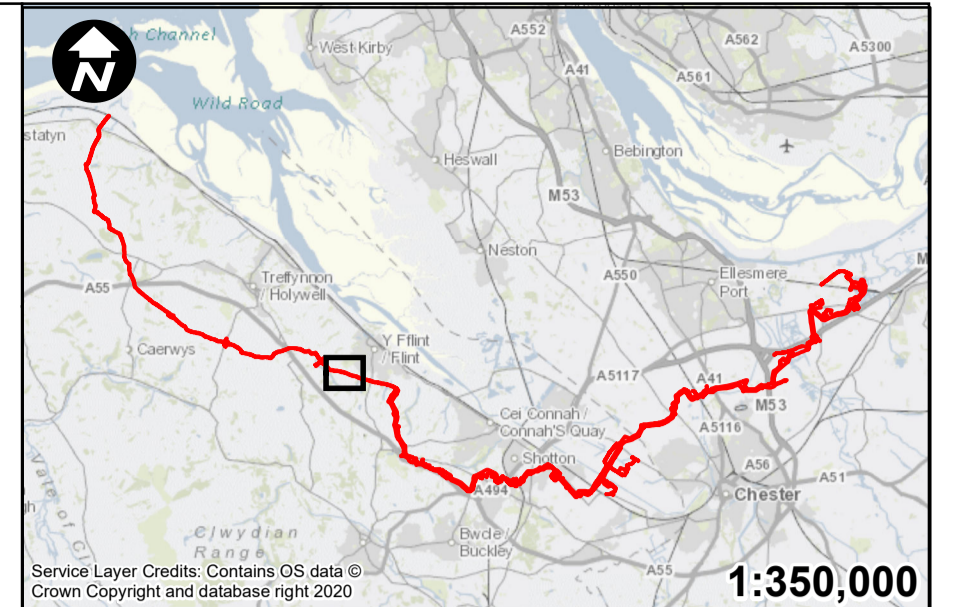
22-07

22-05






25-08

Continued on Sheet 25




1:350,000

Key:

-  Order Limits
-  Temporary possession of land
-  Existing Pipeline - no compulsory acquisition sought

1. All dimensions are in metres unless stated otherwise.
2. These Land Plans should be read in conjunction with other plans and documents in the Development Consent Order application in particular the Book of Reference.
3. All easements, servitudes and private rights in land are proposed to be extinguished on land shown coloured pink on these land plans. All easements, servitudes and private rights in land are proposed to be extinguished, so far as their continued exercise would be inconsistent with the exercise of the rights or restrictions proposed to be acquired by the undertaker on land shown coloured blue on these land plans. All easements, servitudes and private rights are proposed to be suspended while the undertaker is in temporary possession of the land shown coloured green on these land plans.
4. The number labels relate to plot numbers. Please refer to the Book of Reference for more information about these plots, including the approximate area of each plot (in square metres). Plot numbers include a reference to the relevant sheet of the Land Plans. In this numbering convention, a plot number comprises the sheet number followed by the actual plot number, e.g. Plot 1-24, where '1' is the sheet number (sheet 1) and '24' is the plot number (24 on sheet 1).

E	RH	PT	VB	15/05/2023
D	RH	PT	VB	28/04/2023
C	NC	PT	VB	28/02/2023
B	NC	PT	VB	28/02/2023
A	NC	PT	VB	21/09/2022
REVISION	DRAWN	CHECKED	APPROVED	DATE



Mapping reproduced by permission of Ordnance Survey on behalf of HMSO

Contains OS data © Crown Copyright and database right 2023

HyNet North West

PROJECT TITLE
HyNet Carbon Dioxide Pipeline DCO

DRAWING TITLE
LAND PLAN REGULATION 5(2)(i) APPLICATION DOCUMENT
REFERENCE D.2.2 SHEET 24

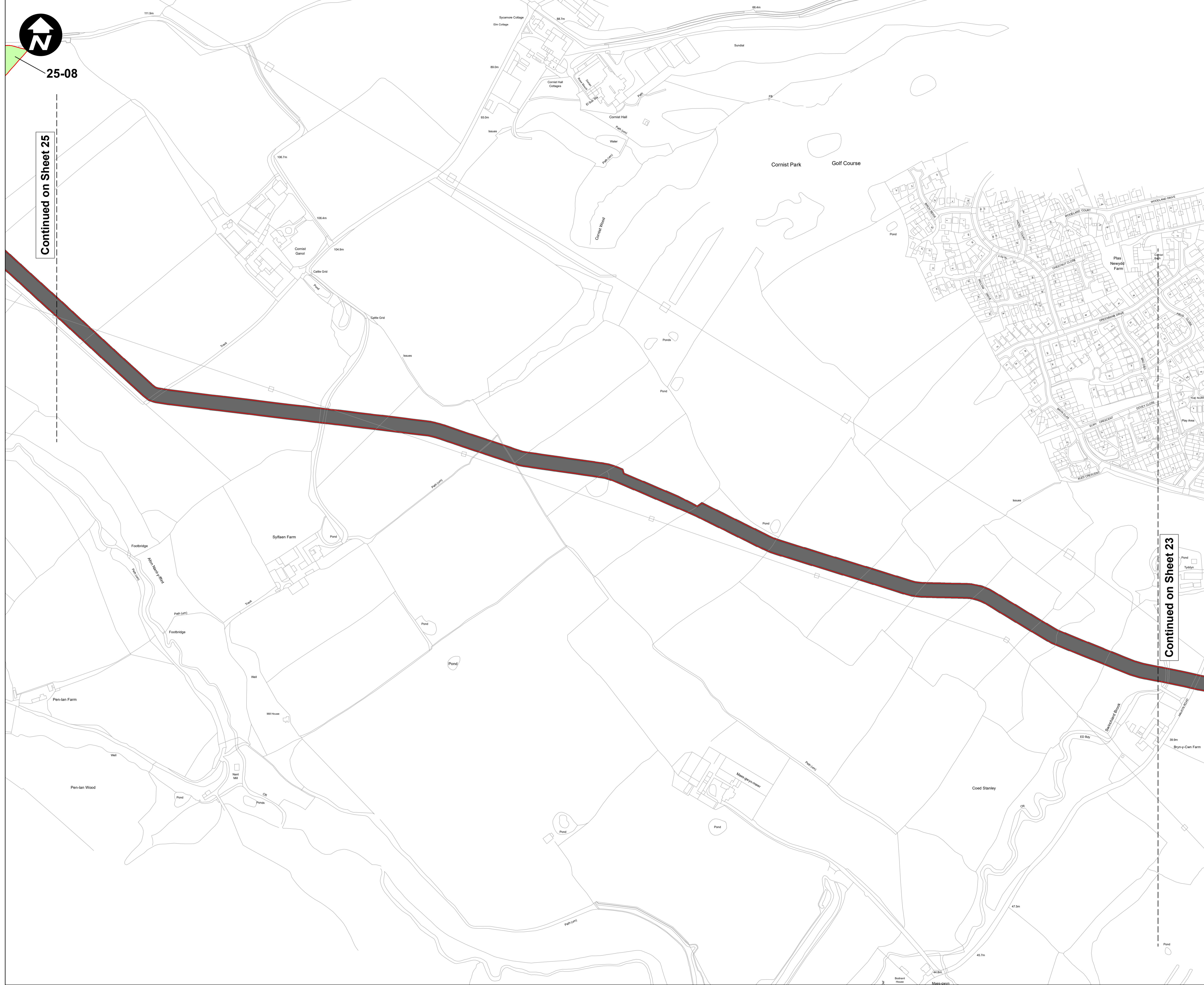
DRAWING STATUS
CHANGE REQUEST 2

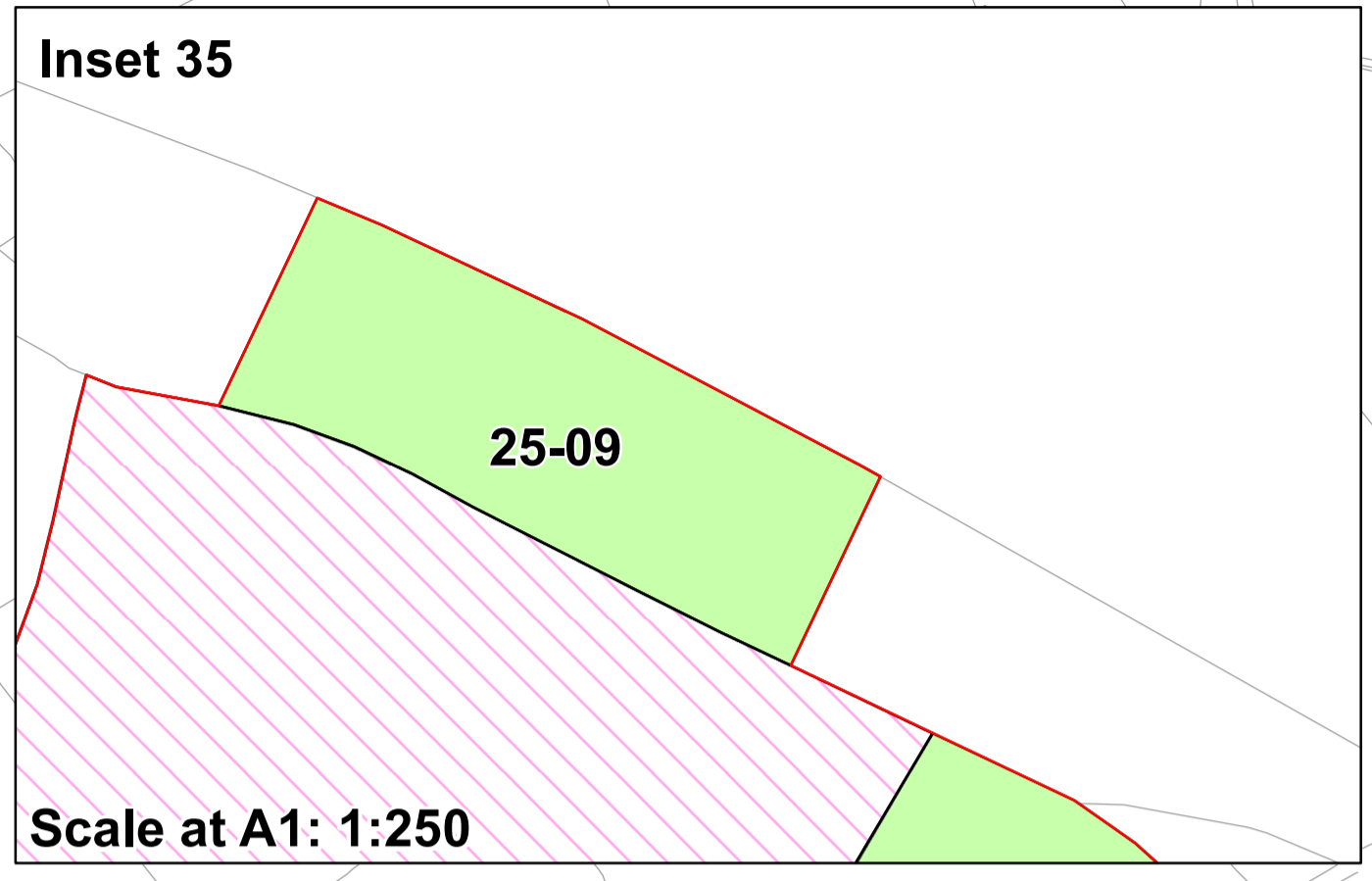
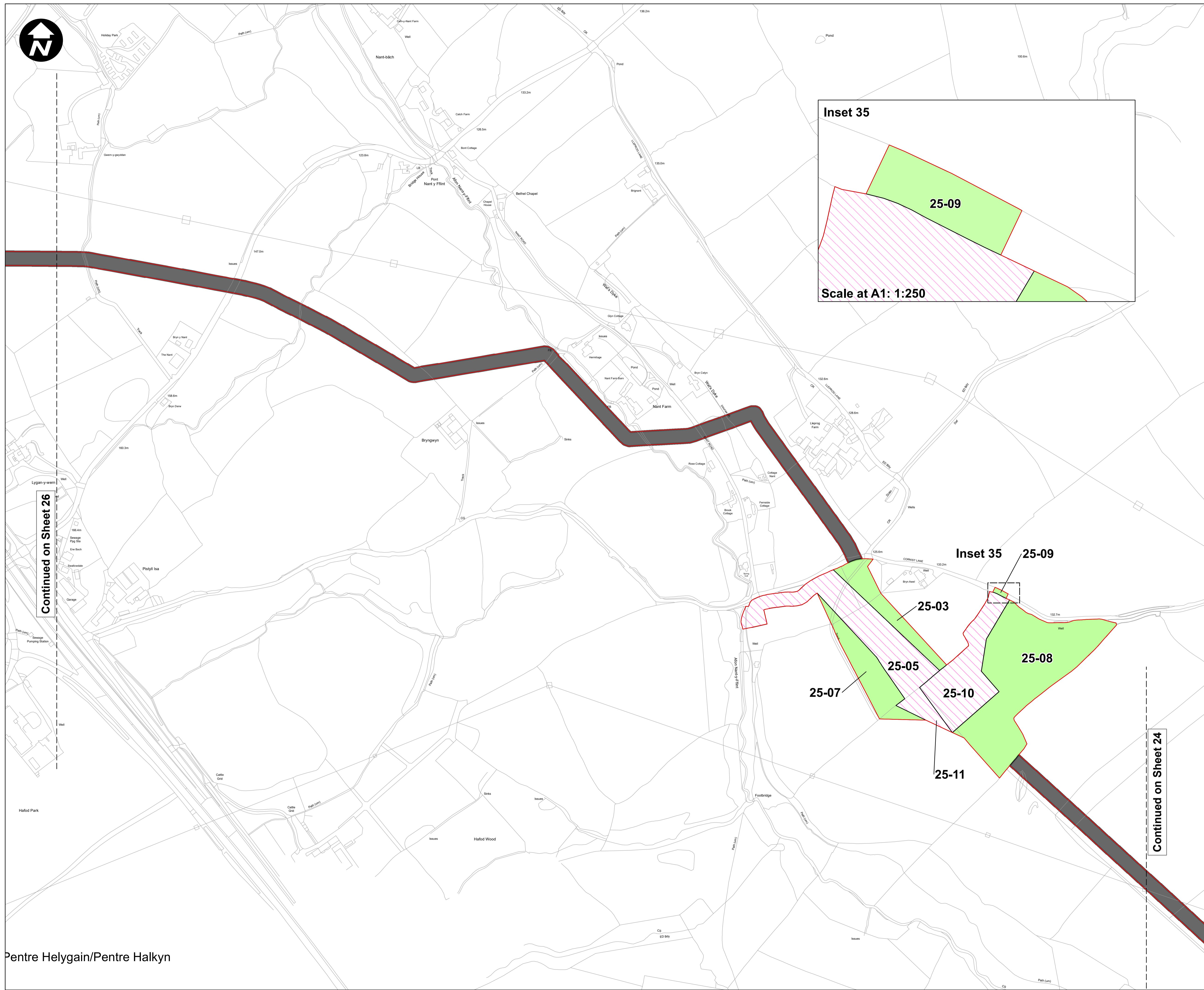

DRAWN	CHECKED	APPROVED	AUTHORISED
NC	PT	VB	AV

SCALE @ A1 SIZE	DATE	REVISION
1:2,500	18/05/2023	E

DRAWING NUMBER
 EN070007-D.2.2-LP-Sheet 24

Continued on Sheet 23



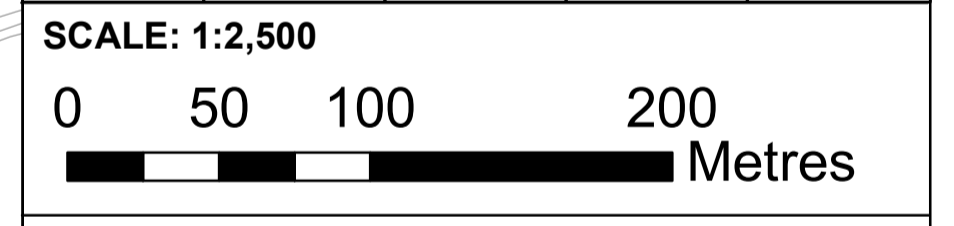


Key:

- Order Limits
- Permanent acquisition of land
- Temporary possession of land
- Existing Pipeline - no compulsory acquisition sought

1. All dimensions are in metres unless stated otherwise.
2. These Land Plans should be read in conjunction with other plans and documents in the Development Consent Order application in particular the Book of Reference.
3. All easements, servitudes and private rights in land are proposed to be extinguished on land shown coloured pink on these land plans. All easements, servitudes and private rights in land are proposed to be extinguished, so far as their continued exercise would be inconsistent with the exercise of the rights or restrictions proposed to be acquired by the undertaker on land shown coloured blue on these land plans. All easements, servitudes and private rights are proposed to be suspended while the undertaker is in temporary possession of the land shown coloured green on these land plans.
4. The number labels relate to plot numbers. Please refer to the Book of Reference for more information about these plots, including the approximate area of each plot (in square metres). Plot numbers include a reference to the relevant sheet of the Land Plans. In this numbering convention, a plot number comprises the sheet number followed by the actual plot number, e.g. Plot 1-24, where '1' is the sheet number (sheet 1) and '24' is the plot number (24 on sheet 1).

E	NC	PT	VB	18/05/2023
D	RH	PT	VB	28/04/2023
C	NC	PT	VB	13/01/2023
B	NC	PT	VB	13/01/2023
A	NC	PT	VB	21/09/2022
REVISION	DRAWN	CHECKED	APPROVED	DATE



Mapping reproduced by permission of Ordnance Survey on behalf of HMSO
 Contains OS data © Crown Copyright and database right 2023

HyNet North West

PROJECT TITLE
HyNet Carbon Dioxide Pipeline DCO

DRAWING TITLE
LAND PLAN REGULATION 5(2)(i) APPLICATION DOCUMENT REFERENCE D.2.2 SHEET 25

DRAWING STATUS
CHANGE REQUEST 2

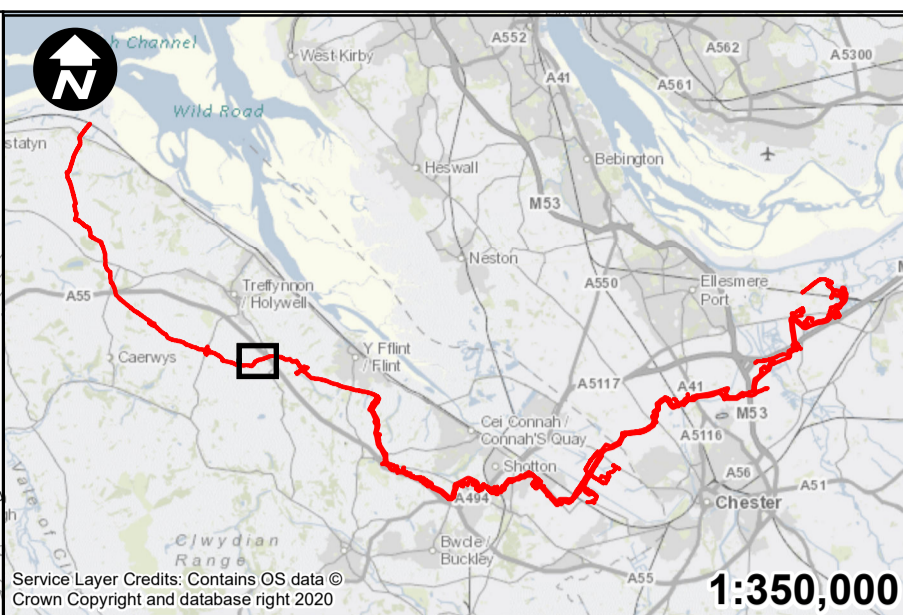
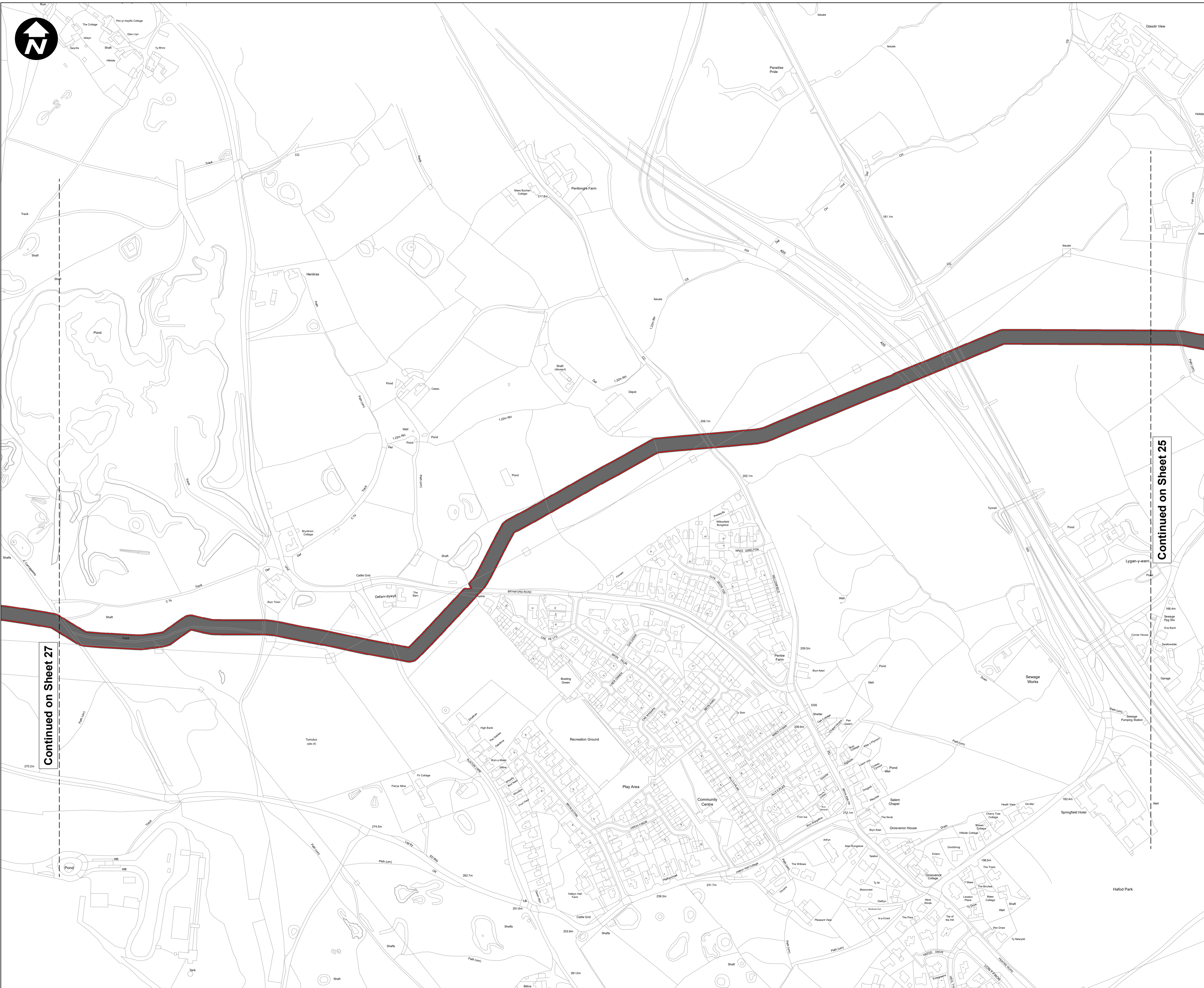
DRAWN	CHECKED	APPROVED	AUTHORISED
NC	PT	VB	AV
SCALE @ A1 SIZE		DATE	REVISION
1:2,500		18/05/2023	E

DRAWING NUMBER
 EN070007-D.2.2-LP-Sheet 25

Continued on Sheet 26

Continued on Sheet 24

Pentre Helygain/Pentre Halkyn



Key:

- Order Limits
- Existing Pipeline - no compulsory acquisition sought

1. All dimensions are in metres unless stated otherwise.
2. These Land Plans should be read in conjunction with other plans and documents in the Development Consent Order application in particular the Book of Reference.
3. All easements, servitudes and private rights in land are proposed to be extinguished on land shown coloured pink on these land plans. All easements, servitudes and private rights in land are proposed to be extinguished, so far as their continued exercise would be inconsistent with the exercise of the rights or restrictions proposed to be acquired by the undertaker on land shown coloured blue on these land plans. All easements, servitudes and private rights are proposed to be suspended while the undertaker is in temporary possession of the land shown coloured green on these land plans.
4. The number labels relate to plot numbers. Please refer to the Book of Reference for more information about these plots, including the approximate area of each plot (in square metres). Plot numbers include a reference to the relevant sheet of the Land Plans. In this numbering convention, a plot number comprises the sheet number followed by the actual plot number, e.g. Plot 1-24, where '1' is the sheet number (sheet 1) and '24' is the plot number (24 on sheet 1).

E	RH	PT	VB	15/05/2023
D	RH	PT	VB	28/04/2023
C	NC	PT	VB	28/02/2023
B	NC	PT	VB	28/02/2023
A	NC	PT	VB	21/09/2022
REVISION	DRAWN	CHECKED	APPROVED	DATE



Mapping reproduced by permission of Ordnance Survey on behalf of HMSO

Contains OS data © Crown Copyright and database right 2023

HyNet North West

PROJECT TITLE
HyNet Carbon Dioxide Pipeline DCO

DRAWING TITLE
LAND PLAN REGULATION 5(2)(i) APPLICATION DOCUMENT REFERENCE D.2.2 SHEET 26

DRAWING STATUS
CHANGE REQUEST 2

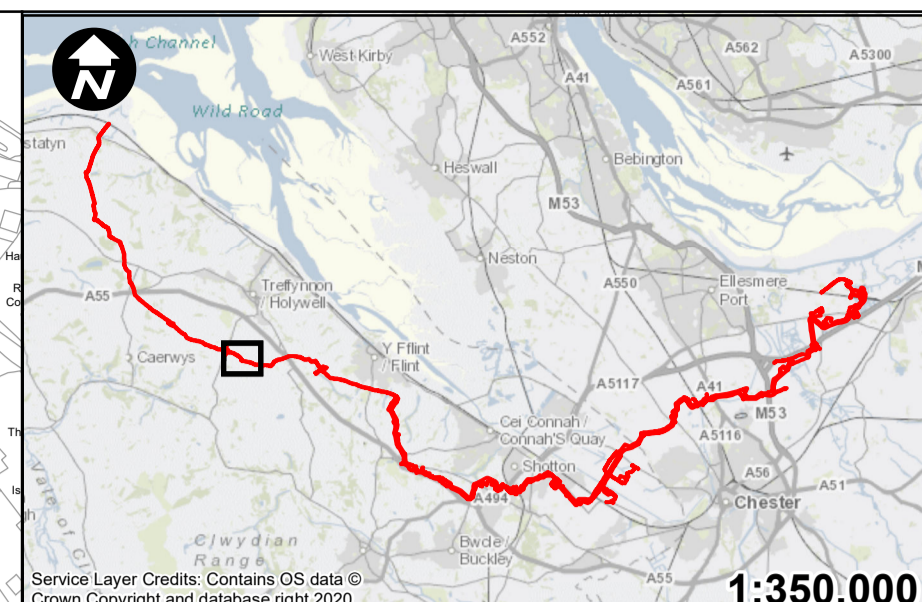
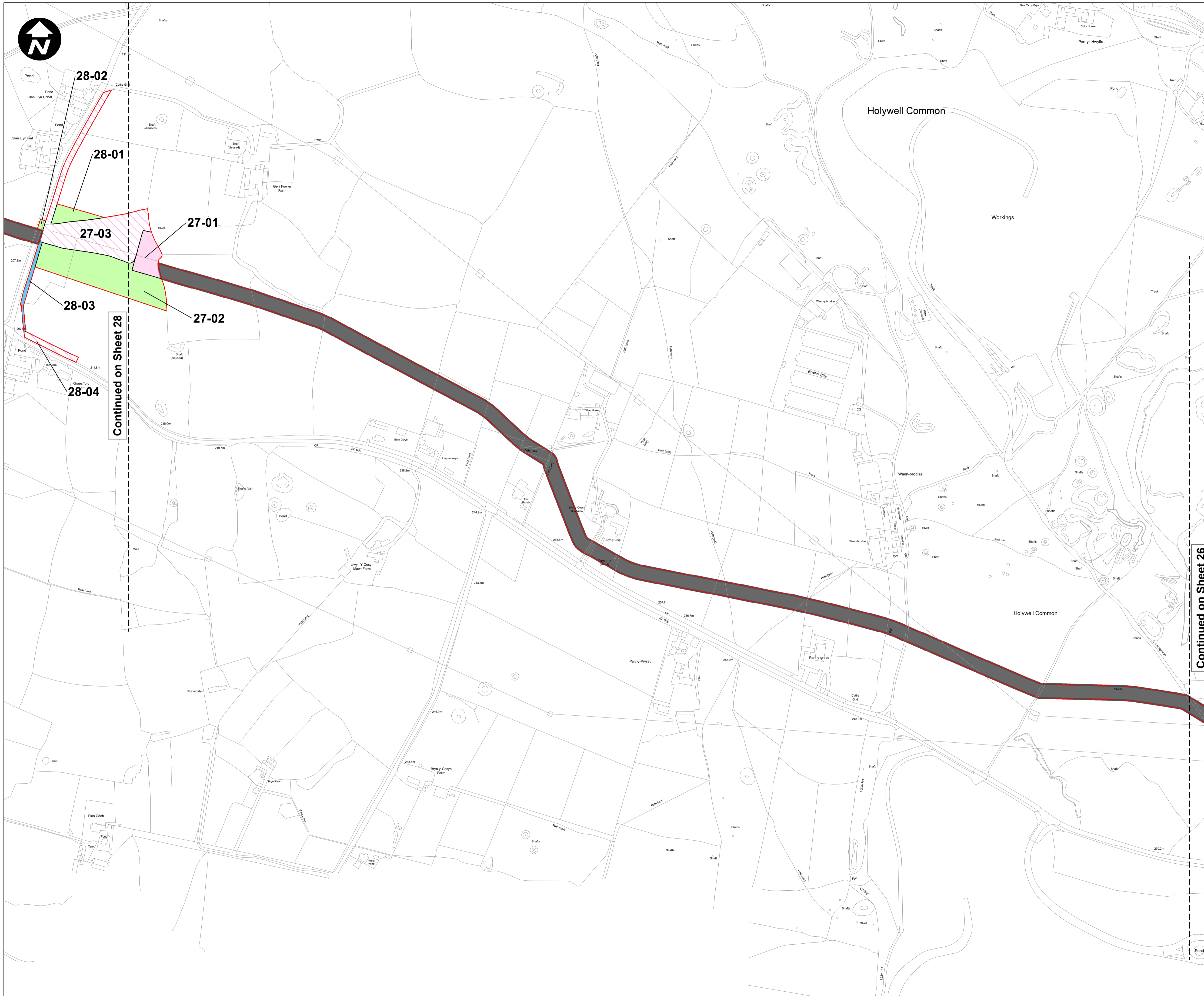
DRAWN	CHECKED	APPROVED	AUTHORISED
NC	PT	VB	AV

SCALE @ A1 SIZE	DATE	REVISION
1:2,500	18/05/2023	E

DRAWING NUMBER
EN070007-D.2.2-LP-Sheet 26

Continued on Sheet 27

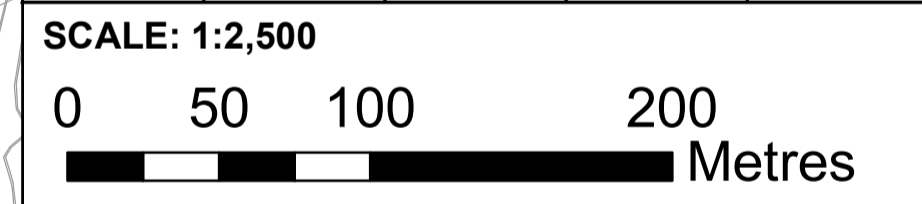
Continued on Sheet 25



- Key:**
- Order Limits
 - Permanent acquisition of land
 - Permanent acquisition of subsurface
 - Permanent acquisition of rights
 - Temporary possession of land
 - Existing Pipeline - no compulsory acquisition sought

1. All dimensions are in metres unless stated otherwise.
2. These Land Plans should be read in conjunction with other plans and documents in the Development Consent Order application in particular the Book of Reference.
3. All easements, servitudes and private rights in land are proposed to be extinguished on land shown coloured pink on these land plans. All easements, servitudes and private rights in land are proposed to be extinguished, so far as their continued exercise would be inconsistent with the exercise of the rights or restrictions proposed to be acquired by the undertaker on land shown coloured blue on these land plans. All easements, servitudes and private rights are proposed to be suspended while the undertaker is in temporary possession of the land shown coloured green on these land plans.
4. The number labels relate to plot numbers. Please refer to the Book of Reference for more information about these plots, including the approximate area of each plot (in square metres). Plot numbers include a reference to the relevant sheet of the Land Plans. In this numbering convention, a plot number comprises the sheet number followed by the actual plot number, e.g. Plot 1-24, where '1' is the sheet number (sheet 1) and '24' is the plot number (24 on sheet 1).

E	RH	PT	VB	15/05/2023
D	RH	PT	VB	28/04/2023
C	NC	PT	VB	28/02/2023
B	NC	PT	VB	28/02/2023
A	NC	PT	VB	21/09/2022
REVISION	DRAWN	CHECKED	APPROVED	DATE



Mapping reproduced by permission of Ordnance Survey on behalf of HMSO
 Contains OS data © Crown Copyright and database right 2023

HyNet North West

PROJECT TITLE
HyNet Carbon Dioxide Pipeline DCO


DRAWING TITLE
LAND PLAN REGULATION 5(2)(i) APPLICATION DOCUMENT REFERENCE D.2.2 SHEET 27

DRAWING STATUS
CHANGE REQUEST 2

DRAWN	CHECKED	APPROVED	AUTHORISED
NC	PT	VB	AV
SCALE @ A1 SIZE 1:2,500		DATE 18/05/2023	REVISION E
DRAWING NUMBER EN070007-D.2.2-LP-Sheet 27			

Continued on Sheet 28

Continued on Sheet 26




Scale: 1:350,000

Key:

- Order Limits
- Permanent acquisition of land
- Permanent acquisition of subsurface
- Permanent acquisition of rights
- Temporary possession of land
- Existing Pipeline - no compulsory acquisition sought

1. All dimensions are in metres unless stated otherwise.
2. These Land Plans should be read in conjunction with other plans and documents in the Development Consent Order application in particular the Book of Reference.
3. All easements, servitudes and private rights in land are proposed to be extinguished on land shown coloured pink on these land plans. All easements, servitudes and private rights in land are proposed to be extinguished, so far as their continued exercise would be inconsistent with the exercise of the rights or restrictions proposed to be acquired by the undertaker on land shown coloured blue on these land plans. All easements, servitudes and private rights are proposed to be suspended while the undertaker is in temporary possession of the land shown coloured green on these land plans.
4. The number labels relate to plot numbers. Please refer to the Book of Reference for more information about these plots, including the approximate area of each plot (in square metres). Plot numbers include a reference to the relevant sheet of the Land Plans. In this numbering convention, a plot number comprises the sheet number followed by the actual plot number, e.g. Plot 1-24, where '1' is the sheet number (sheet 1) and '24' is the plot number (24 on sheet 1).

E	RH	PT	VB	15/05/2023
D	RH	PT	VB	28/04/2023
C	NC	PT	VB	28/02/2023
B	NC	PT	VB	28/02/2023
A	NC	PT	VB	21/09/2022
REVISION	DRAWN	CHECKED	APPROVED	DATE



Mapping reproduced by permission of Ordnance Survey on behalf of HMSO

Contains OS data © Crown Copyright and database right 2023

HyNet North West

PROJECT TITLE
HyNet Carbon Dioxide Pipeline DCO

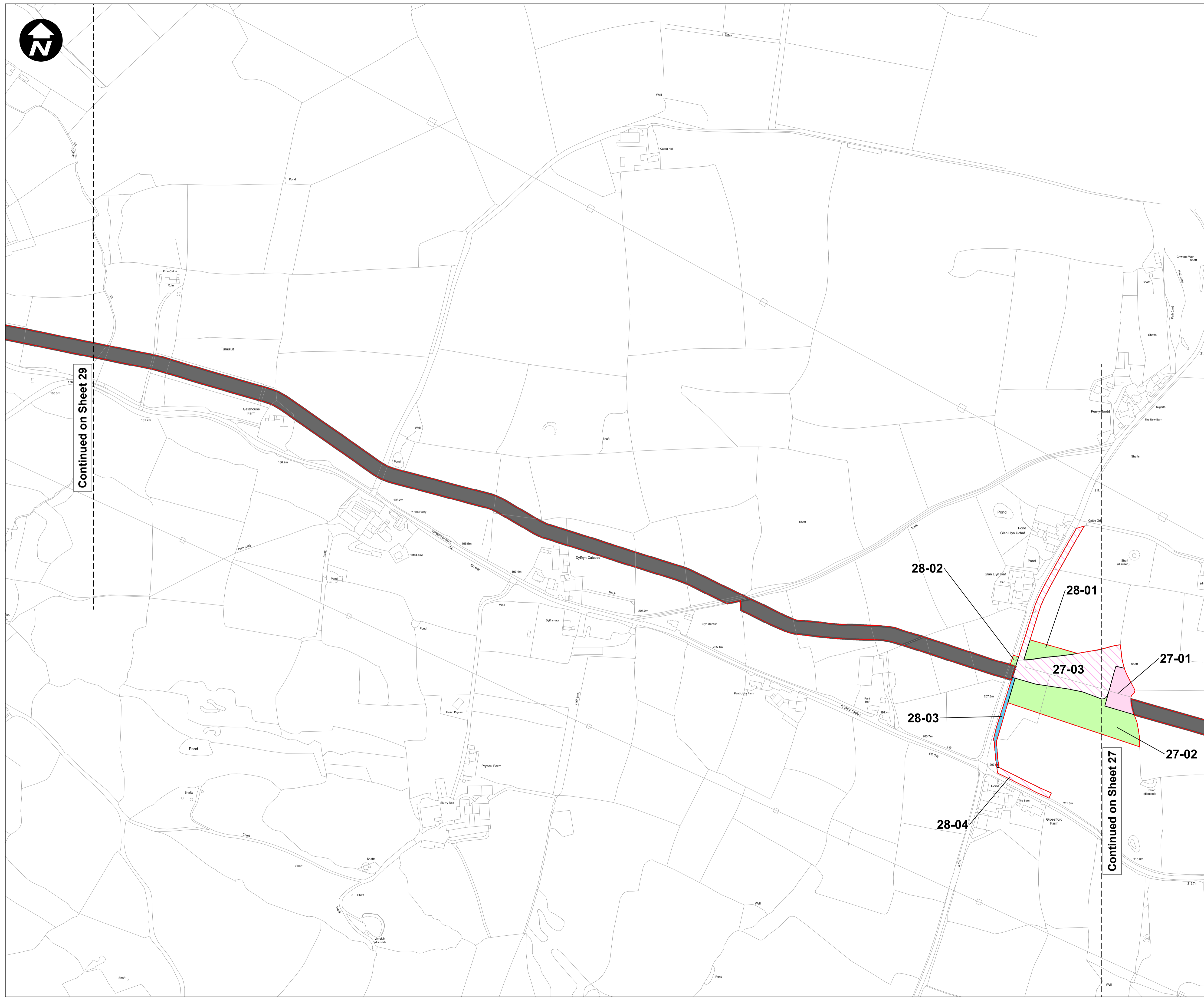
DRAWING TITLE
LAND PLAN REGULATION 5(2)(i) APPLICATION DOCUMENT REFERENCE D.2.2 SHEET 28

DRAWING STATUS
CHANGE REQUEST 2

DRAWN	CHECKED	APPROVED	AUTHORISED
NC	PT	VB	AV

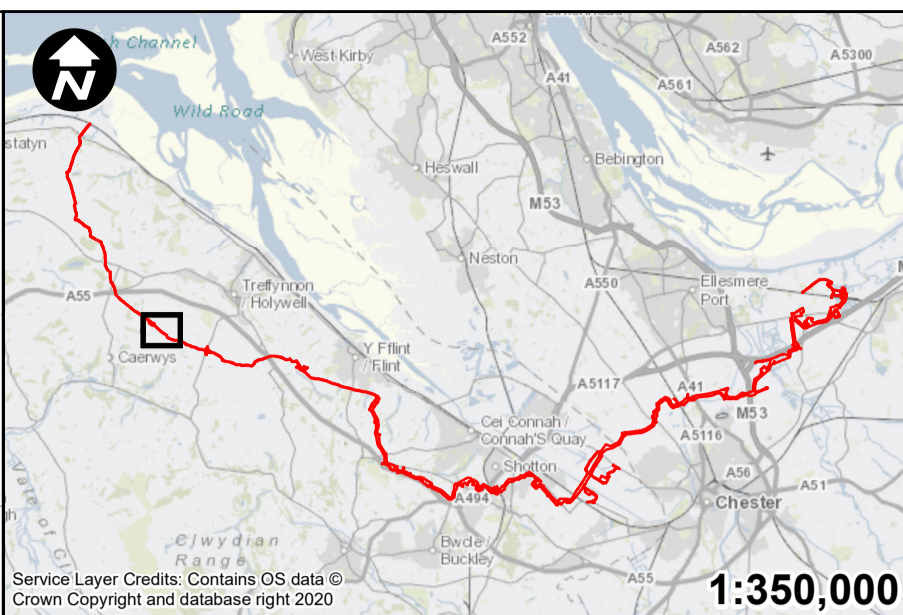
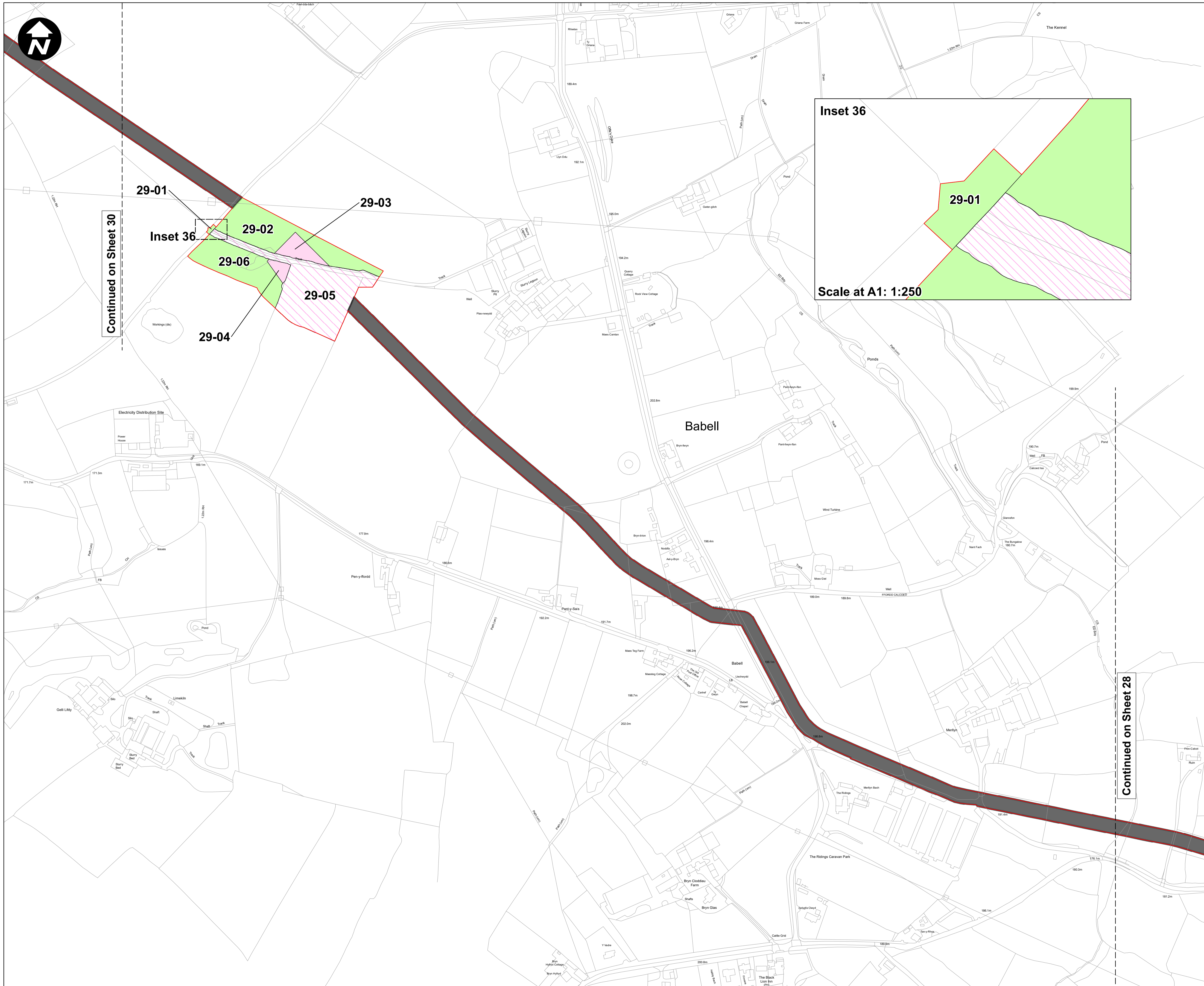
SCALE @ A1 SIZE	DATE	REVISION
1:2,500	18/05/2023	E

DRAWING NUMBER
EN070007-D.2.2-LP-Sheet 28



Continued on Sheet 29

Continued on Sheet 27



Key:

- Order Limits
- Permanent acquisition of land
- Permanent acquisition of subsurface
- Temporary possession of land
- Existing Pipeline - no compulsory acquisition sought

1. All dimensions are in metres unless stated otherwise.
2. These Land Plans should be read in conjunction with other plans and documents in the Development Consent Order application in particular the Book of Reference.
3. All easements, servitudes and private rights in land are proposed to be extinguished on land shown coloured pink on these land plans. All easements, servitudes and private rights in land are proposed to be extinguished, so far as their continued exercise would be inconsistent with the exercise of the rights or restrictions proposed to be acquired by the undertaker on land shown coloured blue on these land plans. All easements, servitudes and private rights are proposed to be suspended while the undertaker is in temporary possession of the land shown coloured green on these land plans.
4. The number labels relate to plot numbers. Please refer to the Book of Reference for more information about these plots, including the approximate area of each plot (in square metres). Plot numbers include a reference to the relevant sheet of the Land Plans. In this numbering convention, a plot number comprises the sheet number followed by the actual plot number, e.g. Plot 1-24, where '1' is the sheet number (sheet 1) and '24' is the plot number (24 on sheet 1).

E	NC	PT	VB	18/05/2023
D	RH	PT	VB	28/04/2023
C	NC	PT	VB	13/01/2023
B	NC	PT	VB	13/01/2023
A	NC	PT	VB	21/09/2022
REVISION	DRAWN	CHECKED	APPROVED	DATE



Mapping reproduced by permission of Ordnance Survey on behalf of HMSO
 Contains OS data © Crown Copyright and database right 2023

HyNet North West

PROJECT TITLE
 HyNet Carbon Dioxide Pipeline DCO

DRAWING TITLE
 LAND PLAN REGULATION 5(2)(i) APPLICATION DOCUMENT
 REFERENCE D.2.2 SHEET 29


DRAWING STATUS
 CHANGE REQUEST 2

DRAWN NC	CHECKED PT	APPROVED VB	AUTHORISED AV
SCALE @ A1 SIZE 1:2,500		DATE 18/05/2023	REVISION E

DRAWING NUMBER
 EN070007-D.2.2-LP-Sheet 29

Continued on Sheet 30

Continued on Sheet 28



Continued on Sheet 32




Key:

- Order Limits
- Existing Pipeline - no compulsory acquisition sought

1. All dimensions are in metres unless stated otherwise.
2. These Land Plans should be read in conjunction with other plans and documents in the Development Consent Order application in particular the Book of Reference.
3. All easements, servitudes and private rights in land are proposed to be extinguished on land shown coloured pink on these land plans. All easements, servitudes and private rights in land are proposed to be extinguished, so far as their continued exercise would be inconsistent with the exercise of the rights or restrictions proposed to be acquired by the undertaker on land shown coloured blue on these land plans. All easements, servitudes and private rights are proposed to be suspended while the undertaker is in temporary possession of the land shown coloured green on these land plans.
4. The number labels relate to plot numbers. Please refer to the Book of Reference for more information about these plots, including the approximate area of each plot (in square metres). Plot numbers include a reference to the relevant sheet of the Land Plans. In this numbering convention, a plot number comprises the sheet number followed by the actual plot number, e.g. Plot 1-24, where '1' is the sheet number (sheet 1) and '24' is the plot number (24 on sheet 1).

E	RH	PT	VB	15/05/2023
D	RH	PT	VB	28/04/2023
C	NC	PT	VB	28/02/2023
B	NC	PT	VB	28/02/2023
A	NC	PT	VB	21/09/2022
REVISION	DRAWN	CHECKED	APPROVED	DATE



Mapping reproduced by permission of Ordnance Survey on behalf of HMSO
 Contains OS data © Crown Copyright and database right 2023

HyNet North West

PROJECT TITLE
HyNet Carbon Dioxide Pipeline DCO

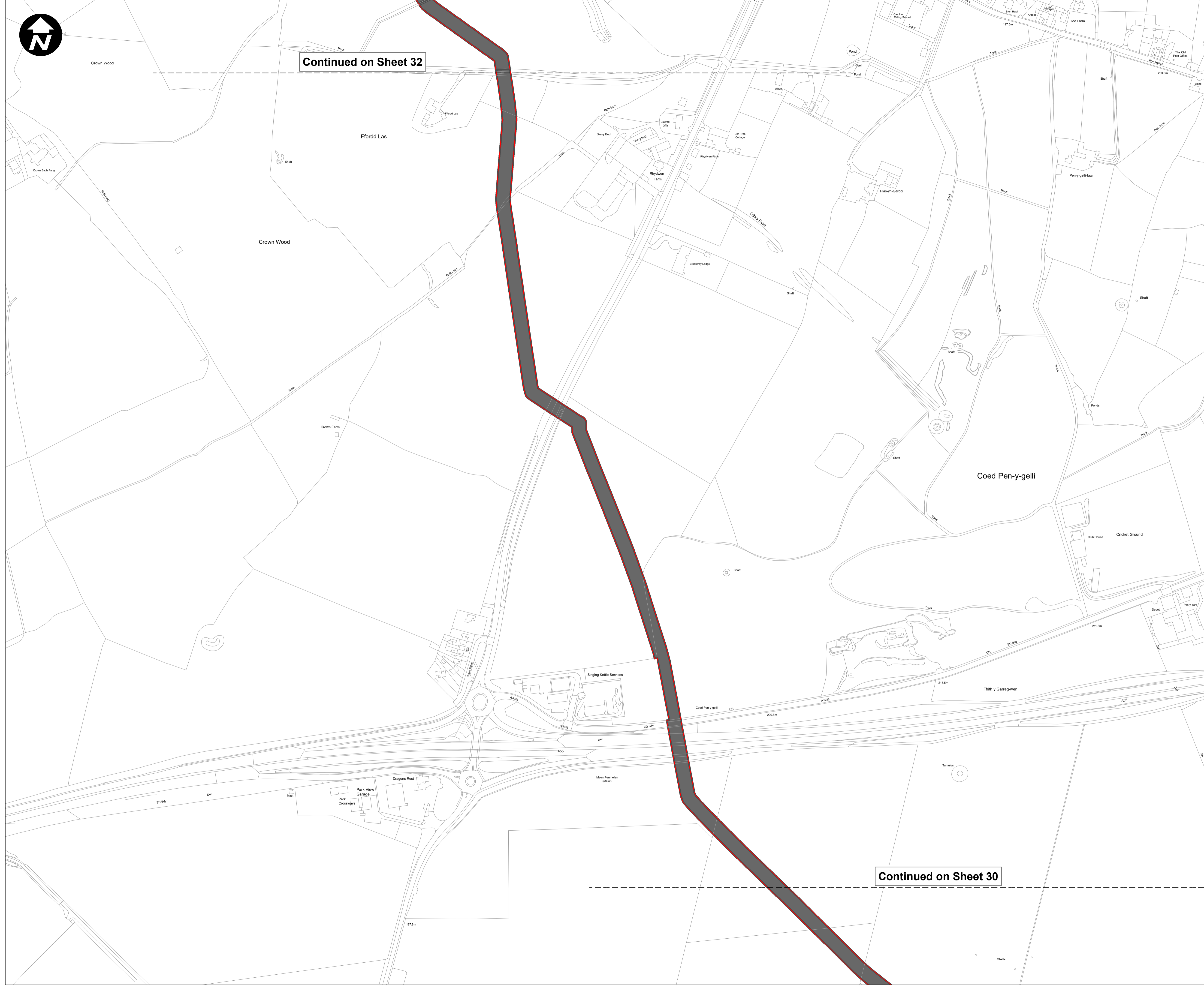
DRAWING TITLE
 LAND PLAN REGULATION 5(2)(i)
 APPLICATION DOCUMENT
 REFERENCE D.2.2
 SHEET 31


DRAWING STATUS
 CHANGE REQUEST 2

DRAWN NC	CHECKED PT	APPROVED VB	AUTHORISED AV
SCALE @ A1 SIZE 1:2,500		DATE 18/05/2023	REVISION E

DRAWING NUMBER
 EN070007-D.2.2-LP-Sheet 31

Continued on Sheet 30





Continued on Sheet 33



Key:

- Order Limits
- Existing Pipeline - no compulsory acquisition sought

1. All dimensions are in metres unless stated otherwise.
2. These Land Plans should be read in conjunction with other plans and documents in the Development Consent Order application in particular the Book of Reference.
3. All easements, servitudes and private rights in land are proposed to be extinguished on land shown coloured pink on these land plans. All easements, servitudes and private rights in land are proposed to be extinguished, so far as their continued exercise would be inconsistent with the exercise of the rights or restrictions proposed to be acquired by the undertaker on land shown coloured blue on these land plans. All easements, servitudes and private rights are proposed to be suspended while the undertaker is in temporary possession of the land shown coloured green on these land plans.
4. The number labels relate to plot numbers. Please refer to the Book of Reference for more information about these plots, including the approximate area of each plot (in square metres). Plot numbers include a reference to the relevant sheet of the Land Plans. In this numbering convention, a plot number comprises the sheet number followed by the actual plot number, e.g. Plot 1-24, where '1' is the sheet number (sheet 1) and '24' is the plot number (24 on sheet 1).

REVISION	DRAWN	CHECKED	APPROVED	DATE
E	RH	PT	VB	15/05/2023
D	RH	PT	VB	28/04/2023
C	NC	PT	VB	28/02/2023
B	NC	PT	VB	28/02/2023
A	NC	PT	VB	21/09/2022

SCALE: 1:2,500

Mapping reproduced by permission of Ordnance Survey on behalf of HMSO
 Contains OS data © Crown Copyright and database right 2023

HyNet North West

PROJECT TITLE
HyNet Carbon Dioxide Pipeline DCO

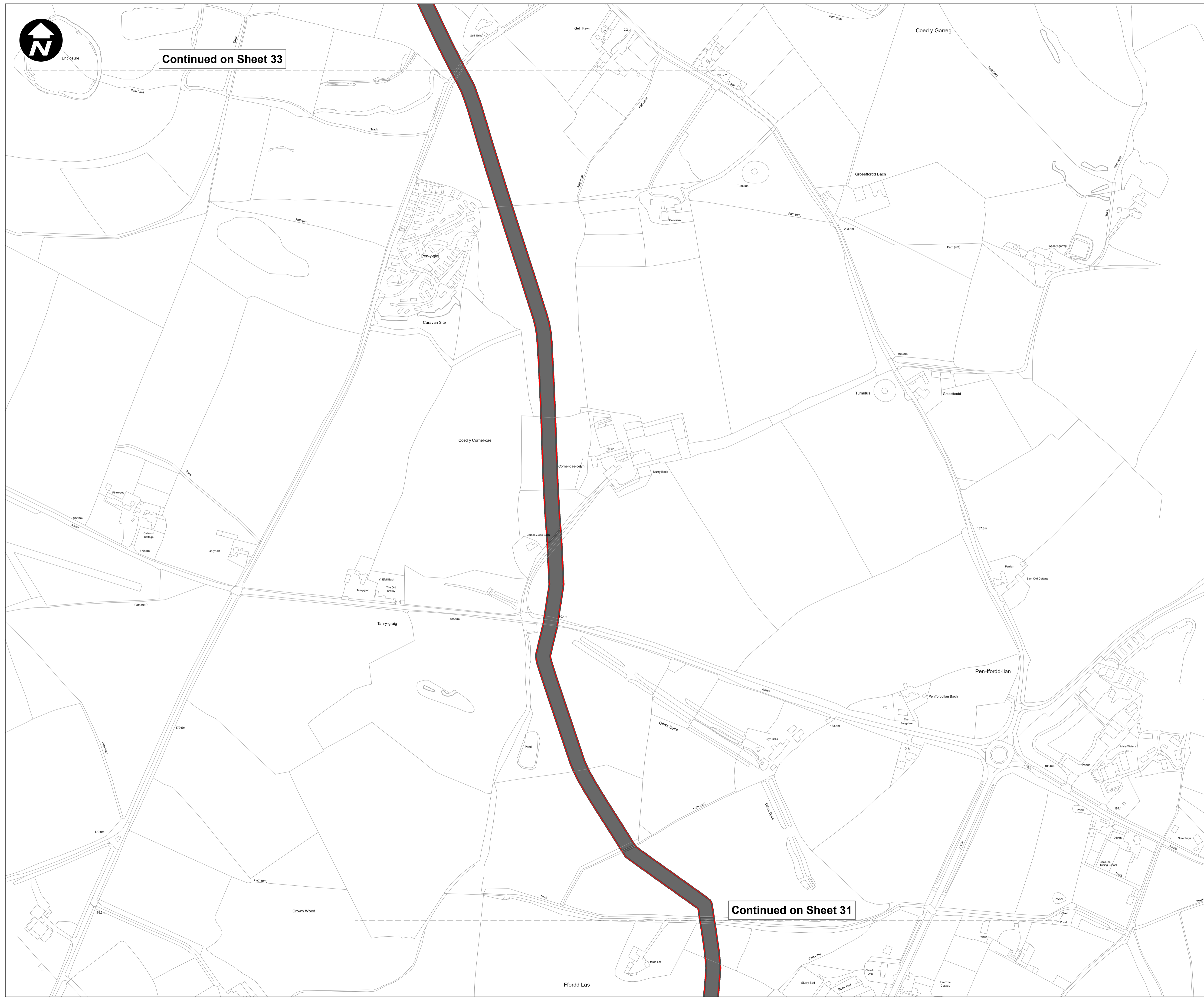
DRAWING TITLE
LAND PLAN REGULATION 5(2)(i) APPLICATION DOCUMENT REFERENCE D.2.2 SHEET 32

DRAWING STATUS
CHANGE REQUEST 2

DRAWN	CHECKED	APPROVED	AUTHORISED
NC	PT	VB	AV

SCALE @ A1 SIZE: 1:2,500 DATE: 18/05/2023 REVISION: E

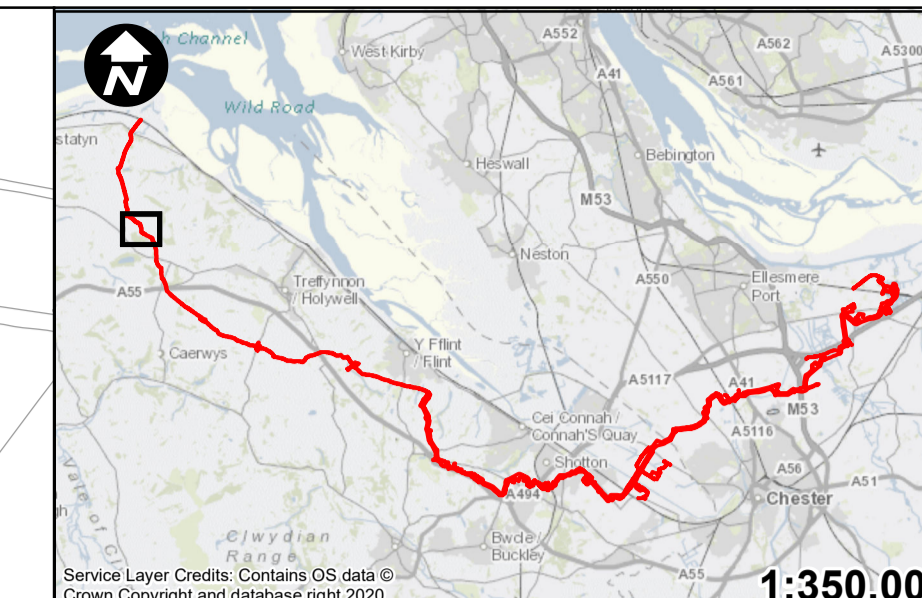
DRAWING NUMBER
 EN070007-D.2.2-LP-Sheet 32



Continued on Sheet 31

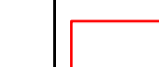



Continued on Sheet 34



Scale: 1:350,000

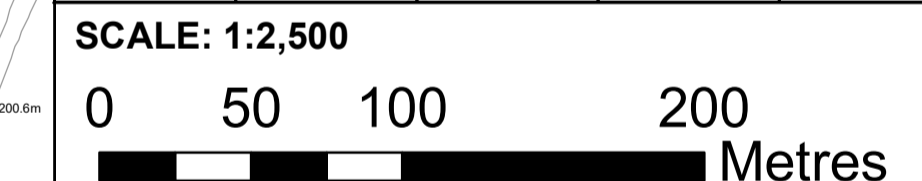
Key:

-  Order Limits
-  Existing Pipeline - no compulsory acquisition sought

1. All dimensions are in metres unless stated otherwise.
2. These Land Plans should be read in conjunction with other plans and documents in the Development Consent Order application in particular the Book of Reference.
3. All easements, servitudes and private rights in land are proposed to be extinguished on land shown coloured pink on these land plans. All easements, servitudes and private rights in land are proposed to be extinguished, so far as their continued exercise would be inconsistent with the exercise of the rights or restrictions proposed to be acquired by the undertaker on land shown coloured blue on these land plans. All easements, servitudes and private rights are proposed to be suspended while the undertaker is in temporary possession of the land shown coloured green on these land plans.
4. The number labels relate to plot numbers. Please refer to the Book of Reference for more information about these plots, including the approximate area of each plot (in square metres). Plot numbers include a reference to the relevant sheet of the Land Plans. In this numbering convention, a plot number comprises the sheet number followed by the actual plot number, e.g. Plot 1-24, where '1' is the sheet number (sheet 1) and '24' is the plot number (24 on sheet 1).

E	RH	PT	VB	15/05/2023
D	RH	PT	VB	28/04/2023
C	NC	PT	VB	28/02/2023
B	NC	PT	VB	28/02/2023
A	NC	PT	VB	21/09/2022

REVISION	DRAWN	CHECKED	APPROVED	DATE
----------	-------	---------	----------	------



Mapping reproduced by permission of Ordnance Survey on behalf of HMSO
 Contains OS data © Crown Copyright and database right 2023

HyNet North West

PROJECT TITLE
HyNet Carbon Dioxide Pipeline DCO

DRAWING TITLE
LAND PLAN REGULATION 5(2)(i) APPLICATION DOCUMENT REFERENCE D.2.2 SHEET 33

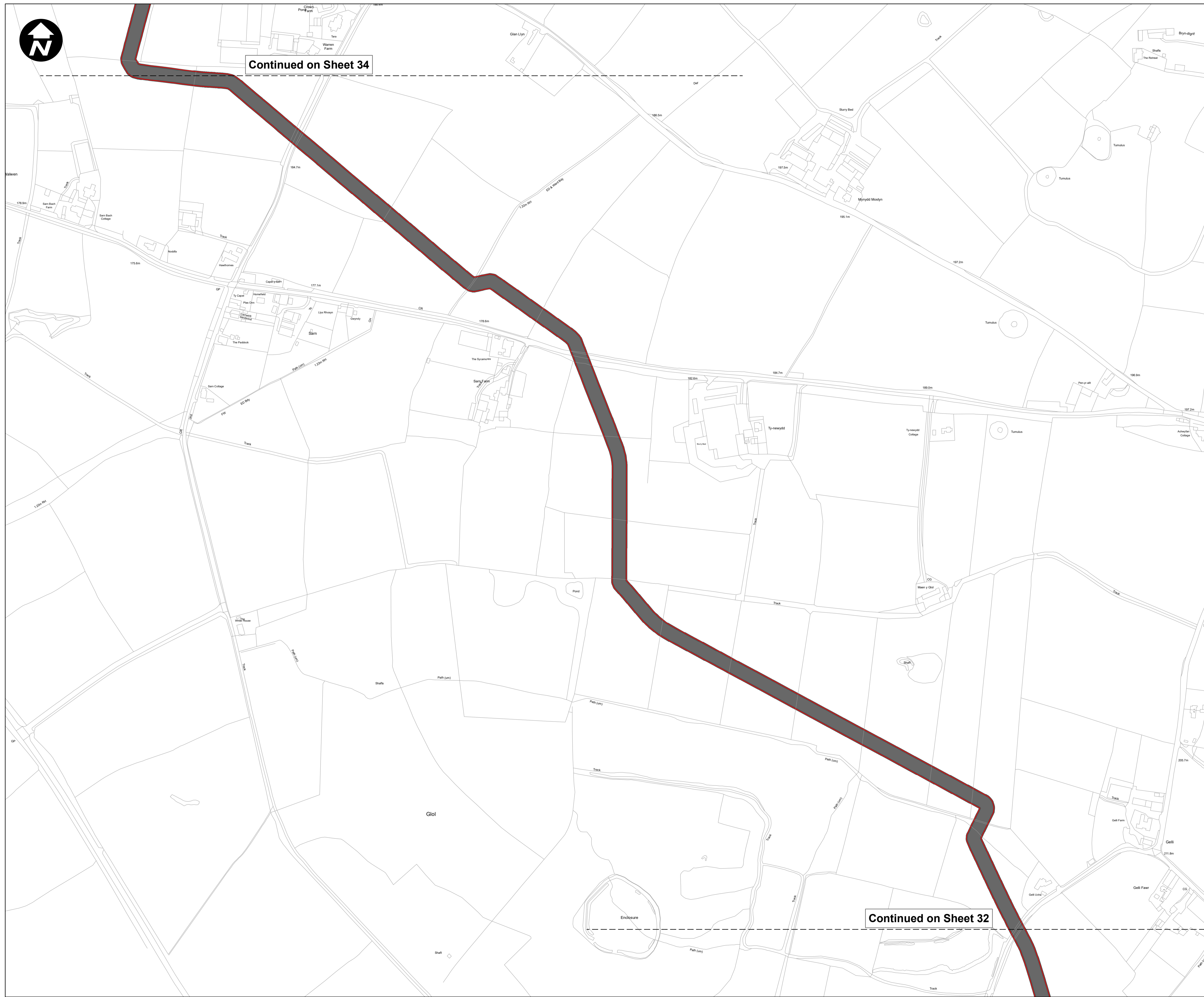
DRAWING STATUS
CHANGE REQUEST 2

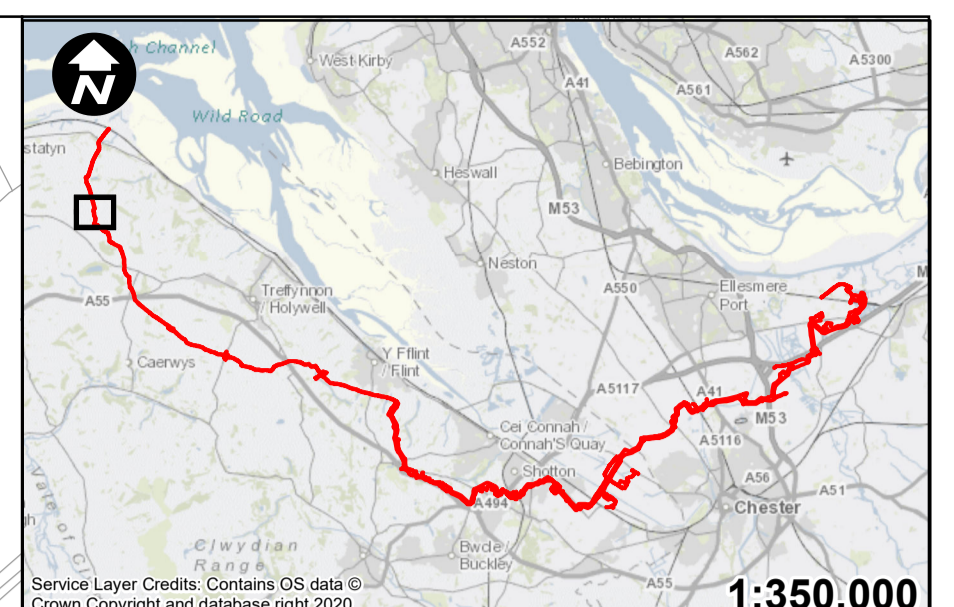
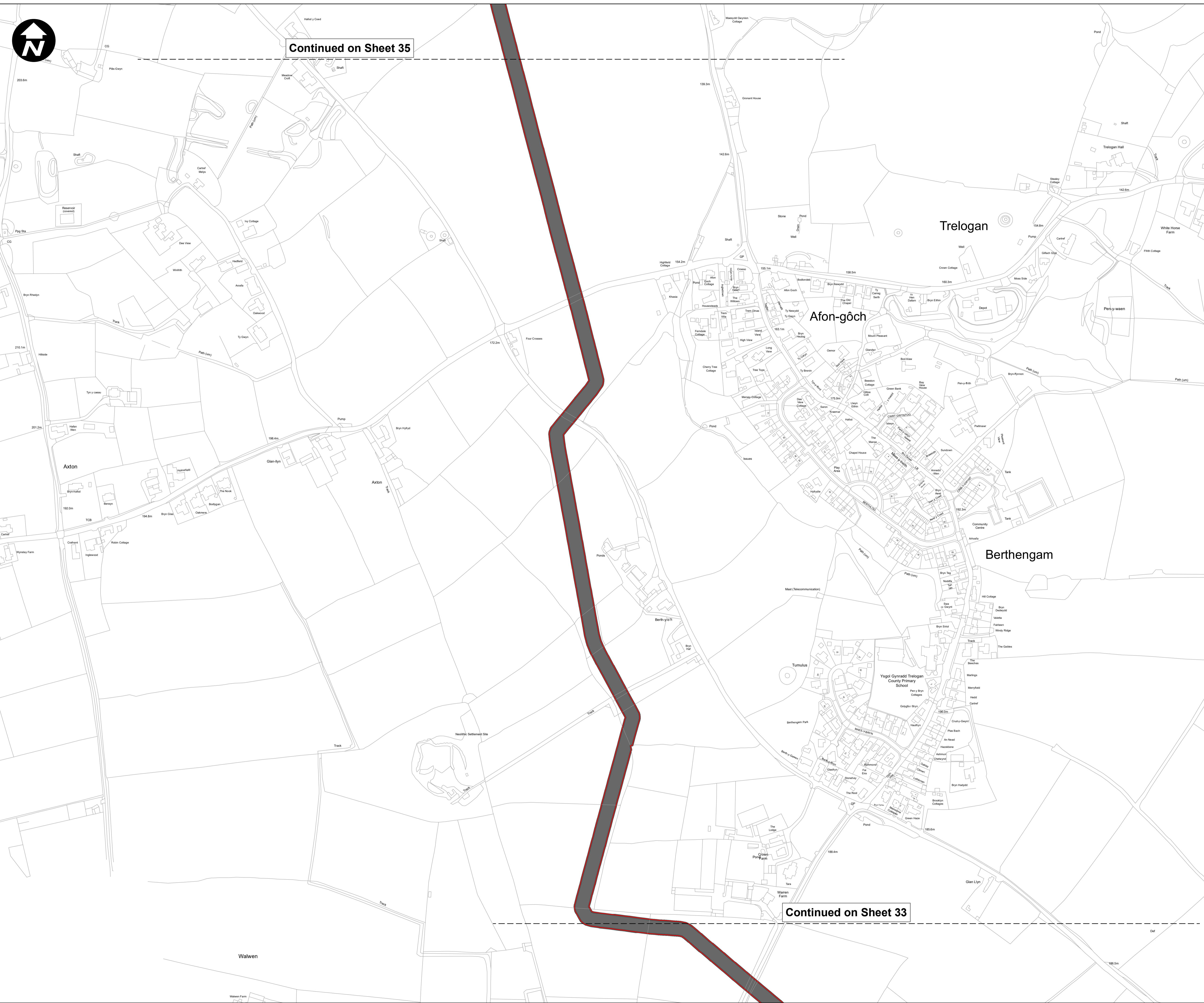
DRAWN	CHECKED	APPROVED	AUTHORISED
NC	PT	VB	AV

SCALE @ A1 SIZE	DATE	REVISION
1:2,500	18/05/2023	E

DRAWING NUMBER
 EN070007-D.2.2-LP-Sheet 33

Continued on Sheet 32






- Key:**
- Order Limits
 - Existing Pipeline - no compulsory acquisition sought

1. All dimensions are in metres unless stated otherwise.
2. These Land Plans should be read in conjunction with other plans and documents in the Development Consent Order application in particular the Book of Reference.
3. All easements, servitudes and private rights in land are proposed to be extinguished on land shown coloured pink on these land plans. All easements, servitudes and private rights in land are proposed to be extinguished, so far as their continued exercise would be inconsistent with the exercise of the rights or restrictions proposed to be acquired by the undertaker on land shown coloured blue on these land plans. All easements, servitudes and private rights are proposed to be suspended while the undertaker is in temporary possession of the land shown coloured green on these land plans.
4. The number labels relate to plot numbers. Please refer to the Book of Reference for more information about these plots, including the approximate area of each plot (in square metres). Plot numbers include a reference to the relevant sheet of the Land Plans. In this numbering convention, a plot number comprises the sheet number followed by the actual plot number, e.g. Plot 1-24, where '1' is the sheet number (sheet 1) and '24' is the plot number (24 on sheet 1).

E	RH	PT	VB	15/05/2023
D	RH	PT	VB	28/04/2023
C	NC	PT	VB	28/02/2023
B	NC	PT	VB	28/02/2023
A	NC	PT	VB	21/09/2022
REVISION	DRAWN	CHECKED	APPROVED	DATE



Mapping reproduced by permission of Ordnance Survey on behalf of HMSO
 Contains OS data © Crown Copyright and database right 2023




PROJECT TITLE
HyNet Carbon Dioxide Pipeline DCO

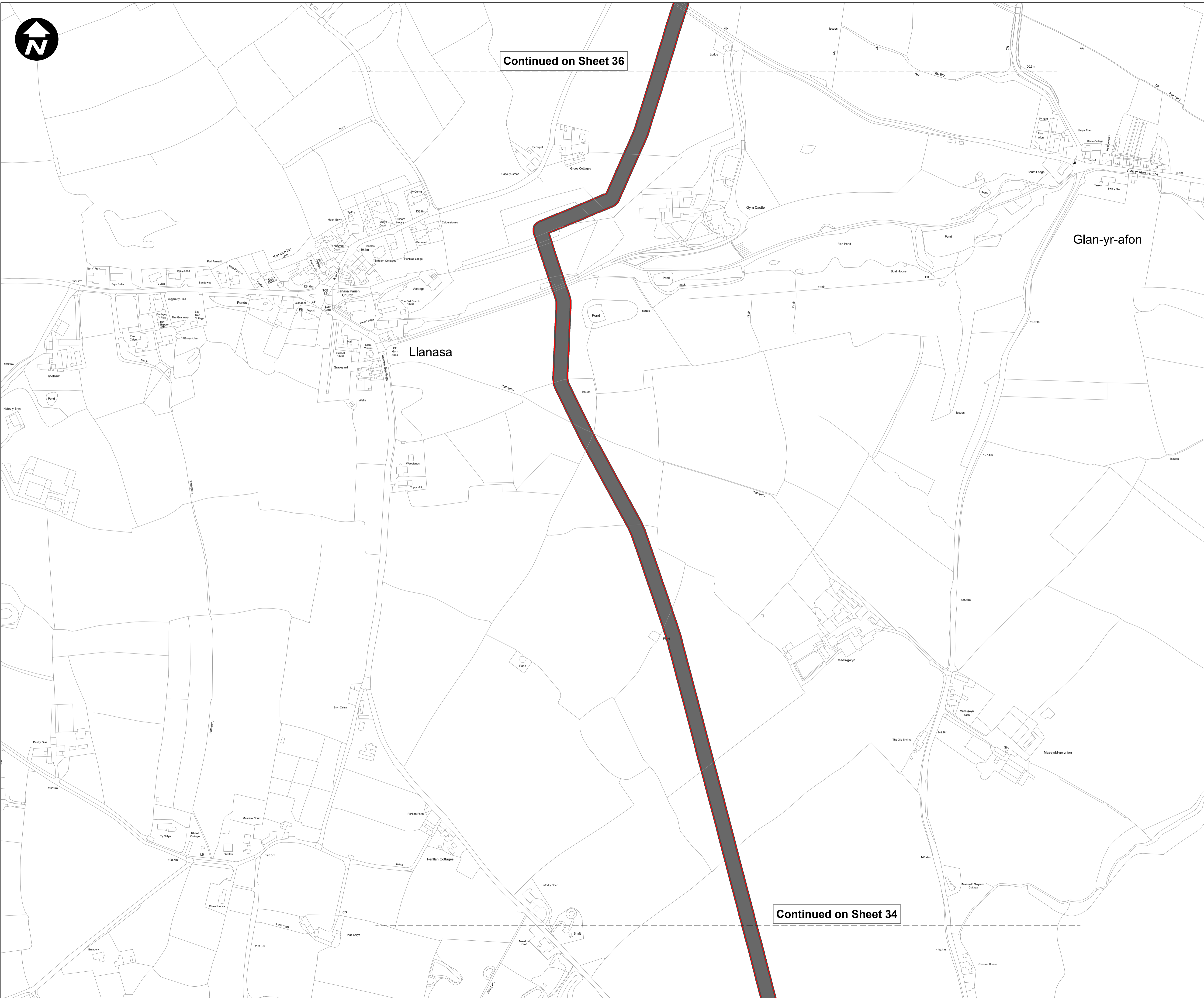
DRAWING TITLE
LAND PLAN REGULATION 5(2)(i) APPLICATION DOCUMENT REFERENCE D.2.2 SHEET 34

DRAWING STATUS
CHANGE REQUEST 2

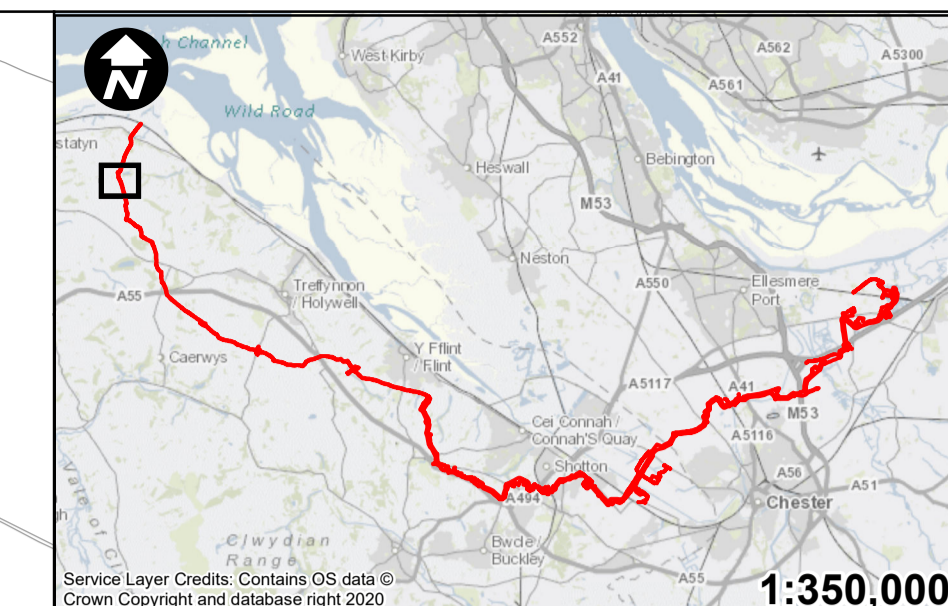
DRAWN NC	CHECKED PT	APPROVED VB	AUTHORISED AV
SCALE @ A1 SIZE 1:2,500		DATE 18/05/2023	REVISION E
DRAWING NUMBER EN070007-D.2.2-LP-Sheet 34			



Continued on Sheet 36



Continued on Sheet 34




Key:

- Order Limits
- Existing Pipeline - no compulsory acquisition sought

- All dimensions are in metres unless stated otherwise.
- These Land Plans should be read in conjunction with other plans and documents in the Development Consent Order application in particular the Book of Reference.
- All easements, servitudes and private rights in land are proposed to be extinguished on land shown coloured pink on these land plans. All easements, servitudes and private rights in land are proposed to be extinguished, so far as their continued exercise would be inconsistent with the exercise of the rights or restrictions proposed to be acquired by the undertaker on land shown coloured blue on these land plans. All easements, servitudes and private rights are proposed to be suspended while the undertaker is in temporary possession of the land shown coloured green on these land plans.
- The number labels relate to plot numbers. Please refer to the Book of Reference for more information about these plots, including the approximate area of each plot (in square metres). Plot numbers include a reference to the relevant sheet of the Land Plans. In this numbering convention, a plot number comprises the sheet number followed by the actual plot number, e.g. Plot 1-24, where '1' is the sheet number (sheet 1) and '24' is the plot number (24 on sheet 1).

E	RH	PT	VB	15/05/2023
D	RH	PT	VB	28/04/2023
C	NC	PT	VB	28/02/2023
B	NC	PT	VB	28/02/2023
A	NC	PT	VB	21/09/2022
REVISION	DRAWN	CHECKED	APPROVED	DATE



Mapping reproduced by permission of Ordnance Survey on behalf of HMSO
 Contains OS data © Crown Copyright and database right 2023



PROJECT TITLE
 HyNet Carbon Dioxide Pipeline DCO


DRAWING TITLE
 LAND PLAN REGULATION 5(2)(i) APPLICATION DOCUMENT
 REFERENCE D.2.2 SHEET 35

DRAWING STATUS
 CHANGE REQUEST 2

DRAWN	CHECKED	APPROVED	AUTHORISED
NC	PT	VB	AV

SCALE @ A1 SIZE	DATE	REVISION
1:2,500	18/05/2023	E

DRAWING NUMBER
 EN070007-D.2.2-LP-Sheet 35

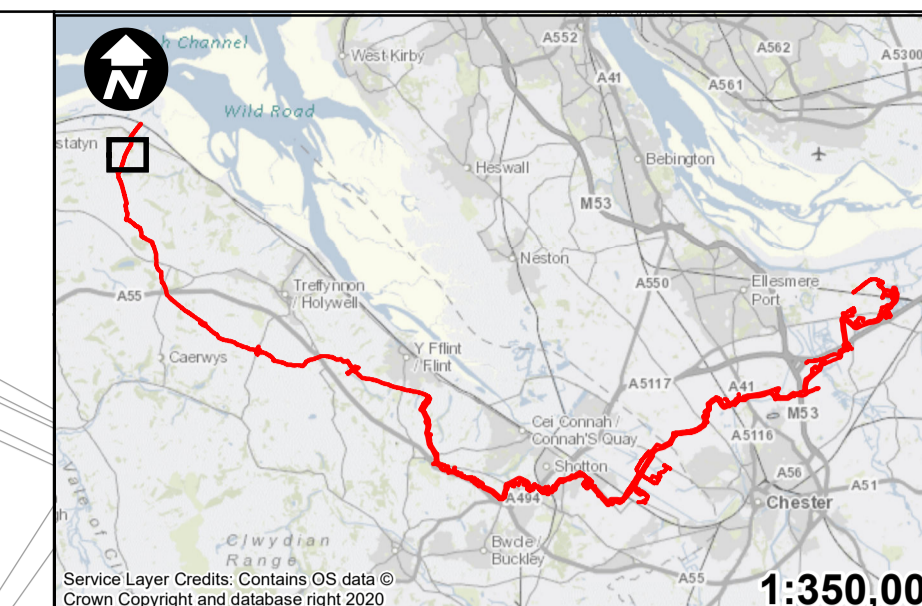


Continued on Sheet 37

Gwespyr

36-01

Continued on Sheet 35



1:350,000

Key:

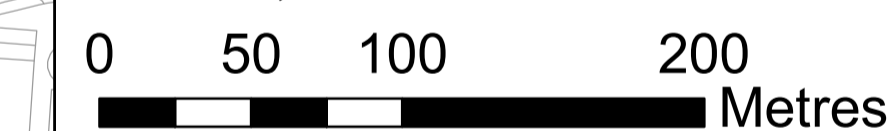
- Order Limits
- Permanent acquisition of subsurface
- Existing Pipeline - no compulsory acquisition sought

1. All dimensions are in metres unless stated otherwise.
2. These Land Plans should be read in conjunction with other plans and documents in the Development Consent Order application in particular the Book of Reference.
3. All easements, servitudes and private rights in land are proposed to be extinguished on land shown coloured pink on these land plans. All easements, servitudes and private rights in land are proposed to be extinguished, so far as their continued exercise would be inconsistent with the exercise of the rights or restrictions proposed to be acquired by the undertaker on land shown coloured blue on these land plans. All easements, servitudes and private rights are proposed to be suspended while the undertaker is in temporary possession of the land shown coloured green on these land plans.
4. The number labels relate to plot numbers. Please refer to the Book of Reference for more information about these plots, including the approximate area of each plot (in square metres). Plot numbers include a reference to the relevant sheet of the Land Plans. In this numbering convention, a plot number comprises the sheet number followed by the actual plot number, e.g. Plot 1-24, where '1' is the sheet number (sheet 1) and '24' is the plot number (24 on sheet 1).

E	RH	PT	VB	15/05/2023
D	RH	PT	VB	28/04/2023
C	NC	PT	VB	28/02/2023
B	NC	PT	VB	28/02/2023
A	NC	PT	VB	21/09/2022

REVISION DRAWN CHECKED APPROVED DATE

SCALE: 1:2,500



Mapping reproduced by permission of Ordnance Survey on behalf of HMSO

Contains OS data © Crown Copyright and database right 2023



PROJECT TITLE
HyNet Carbon Dioxide Pipeline DCO

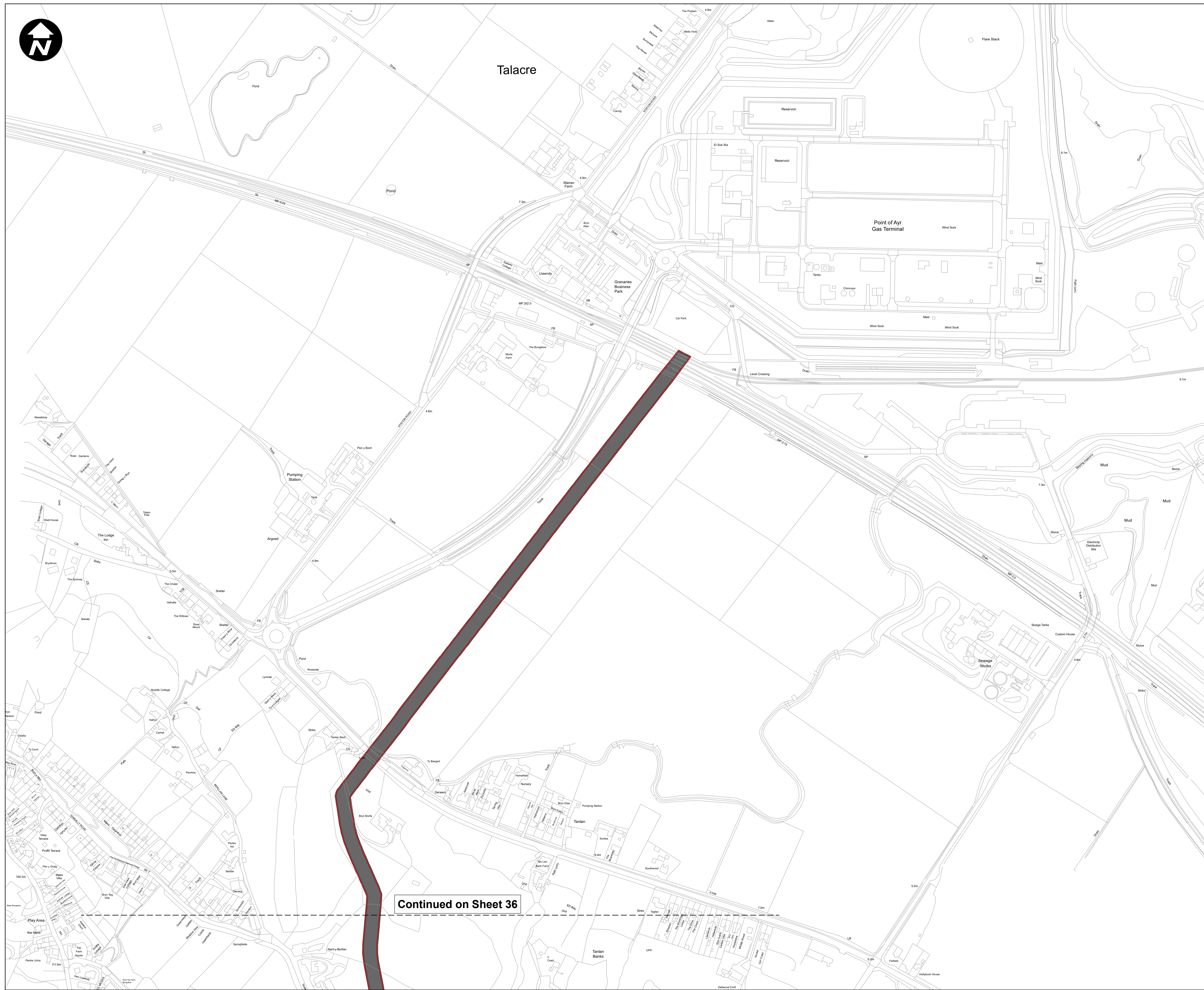
DRAWING TITLE
LAND PLAN REGULATION 5(2)(i) APPLICATION DOCUMENT REFERENCE D.2.2 SHEET 36

DRAWING STATUS
CHANGE REQUEST 2

DRAWN	CHECKED	APPROVED	AUTHORISED
NC	PT	VB	AV

SCALE @ A1 SIZE	DATE	REVISION
1:2,500	18/05/2023	E

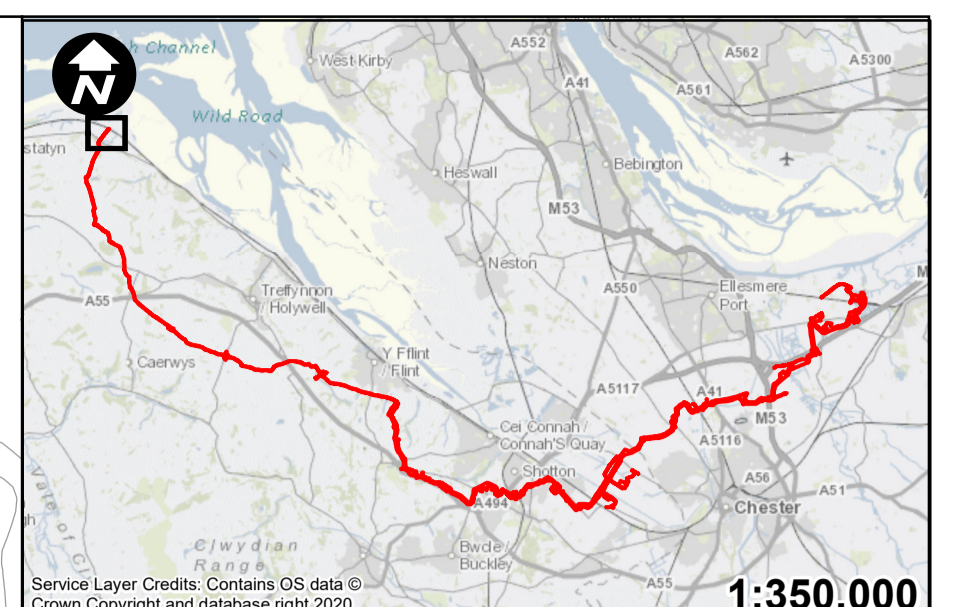
DRAWING NUMBER
EN070007-D.2.2-LP-Sheet 36



Talacre

Point of Ayr Gas Terminal

Continued on Sheet 36




Key:

- Order Limits
- Existing Pipeline - no compulsory acquisition sought

1. All dimensions are in metres unless stated otherwise.
2. These Land Plans should be read in conjunction with other plans and documents in the Development Consent Order application in particular the Book of Reference.
3. All easements, servitudes and private rights in land are proposed to be extinguished on land shown coloured pink on these land plans. All easements, servitudes and private rights in land are proposed to be extinguished, so far as their continued exercise would be inconsistent with the exercise of the rights or restrictions proposed to be acquired by the undertaker on land shown coloured blue on these land plans. All easements, servitudes and private rights are proposed to be suspended while the undertaker is in temporary possession of the land shown coloured green on these land plans.
4. The number labels relate to plot numbers. Please refer to the Book of Reference for more information about these plots, including the approximate area of each plot (in square metres). Plot numbers include a reference to the relevant sheet of the Land Plans. In this numbering convention, a plot number comprises the sheet number followed by the actual plot number, e.g. Plot 1-24, where '1' is the sheet number (sheet 1) and '24' is the plot number (24 on sheet 1).

E	RH	PT	VB	15/05/2023
D	RH	PT	VB	28/04/2023
C	NC	PT	VB	28/02/2023
B	NC	PT	VB	28/02/2023
A	NC	PT	VB	21/09/2022
REVISION	DRAWN	CHECKED	APPROVED	DATE



Mapping reproduced by permission of Ordnance Survey on behalf of HMSO
 Contains OS data © Crown Copyright and database right 2023

HyNet North West

PROJECT TITLE
HyNet Carbon Dioxide Pipeline DCO

DRAWING TITLE
LAND PLAN REGULATION 5(2)(i) APPLICATION DOCUMENT REFERENCE D.2.2 SHEET 37

DRAWING STATUS
CHANGE REQUEST 2

DRAWN	CHECKED	APPROVED	AUTHORISED
NC	PT	VB	AV
SCALE @ A1 SIZE		DATE	REVISION
1:2,500		18/05/2023	E

DRAWING NUMBER
 EN070007-D.2.2-LP-Sheet 37